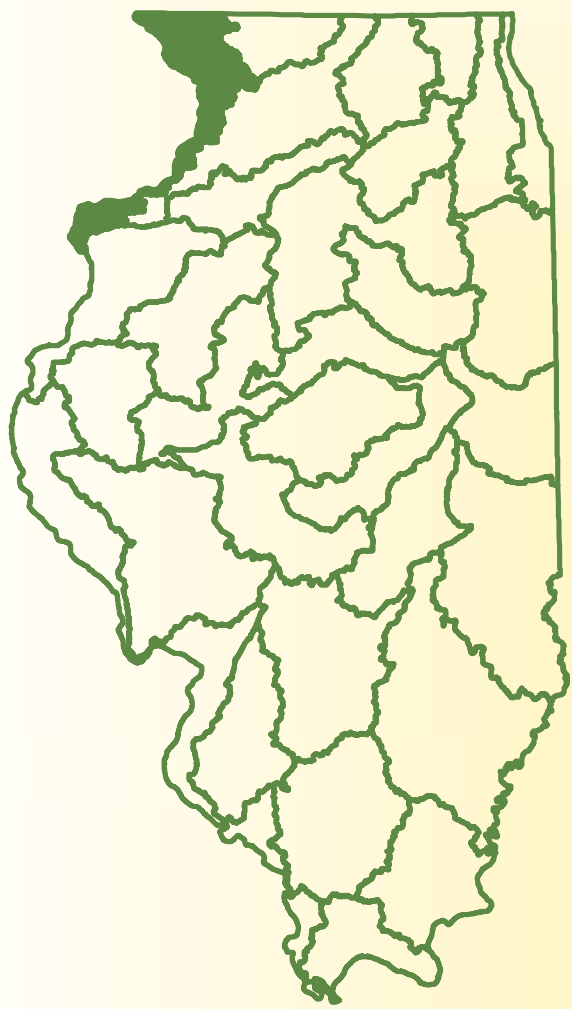


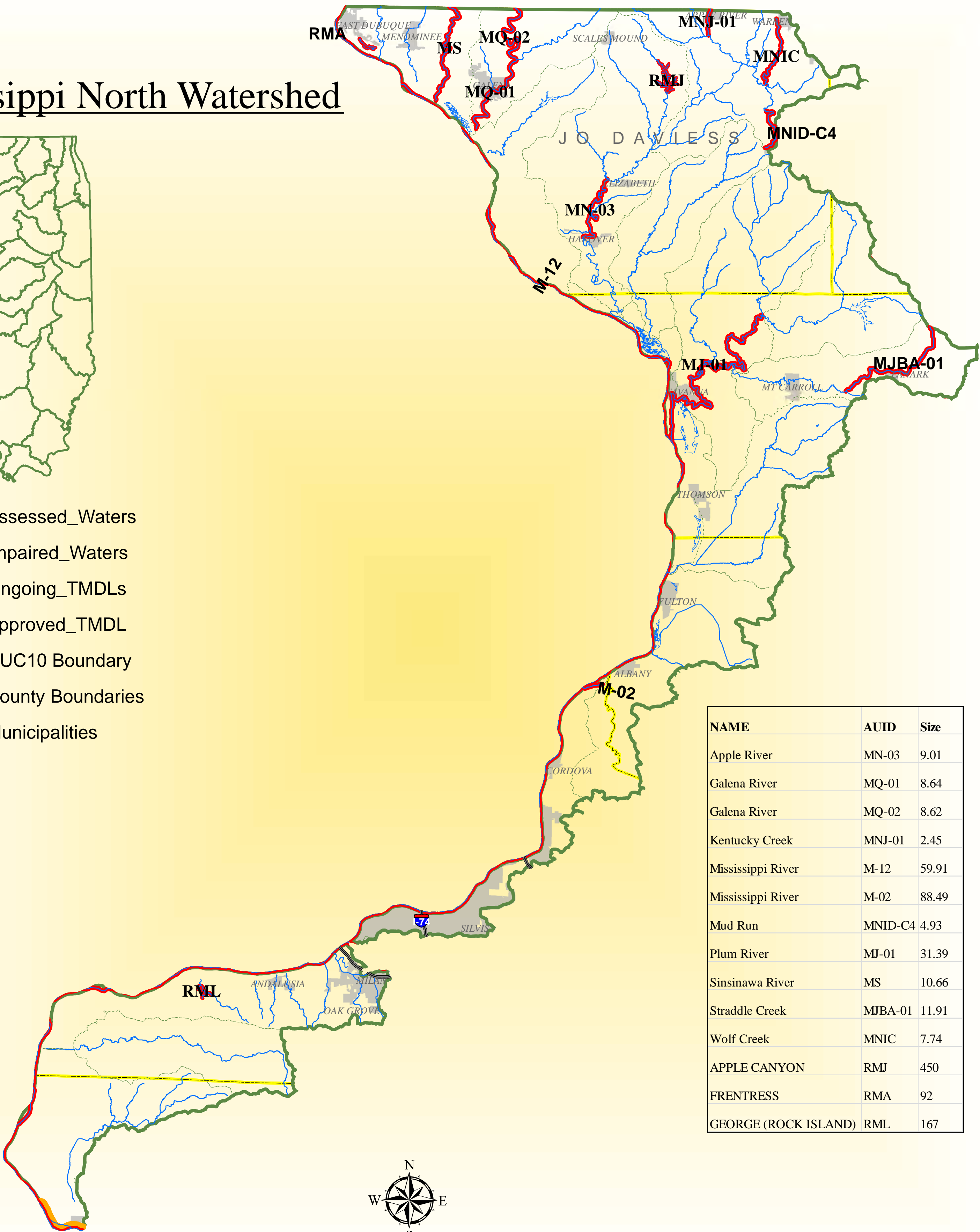
Appendix A-5

303 (d) Listed Waters Maps

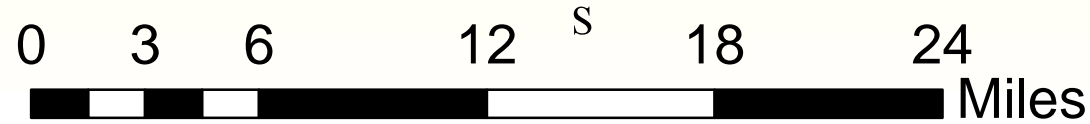

Mississippi North Watershed



- Assessed_Waters
- Impaired_Waters
- Ongoing_TMDLs
- Approved_TMDL
- HUC10 Boundary
- County Boundaries
- Municipalities

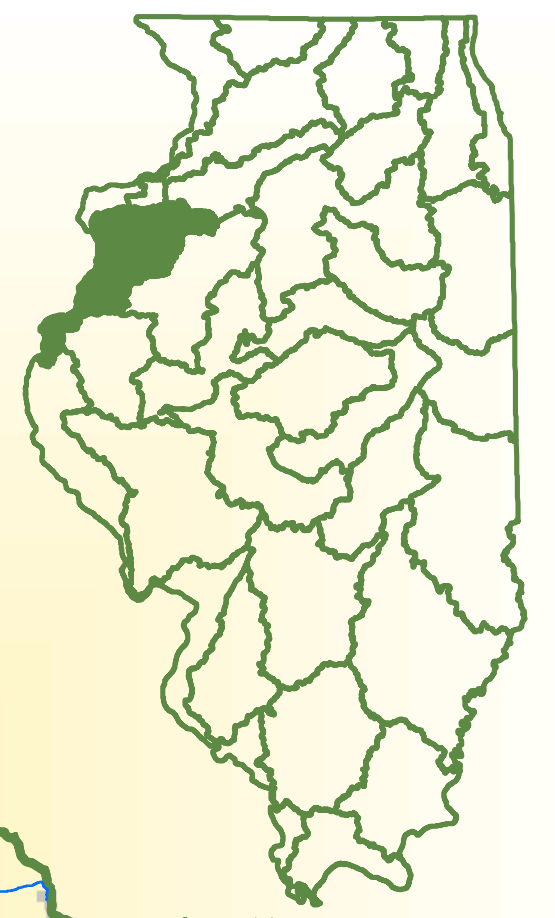


NAME	AUID	Size
Apple River	MN-03	9.01
Galena River	MQ-01	8.64
Galena River	MQ-02	8.62
Kentucky Creek	MNJ-01	2.45
Mississippi River	M-12	59.91
Mississippi River	M-02	88.49
Mud Run	MNID-C4	4.93
Plum River	MJ-01	31.39
Sinsinawa River	MS	10.66
Straddle Creek	MJBA-01	11.91
Wolf Creek	MNIC	7.74
APPLE CANYON	RMJ	450
FRENTRESS	RMA	92
GEORGE (ROCK ISLAND)	RML	167

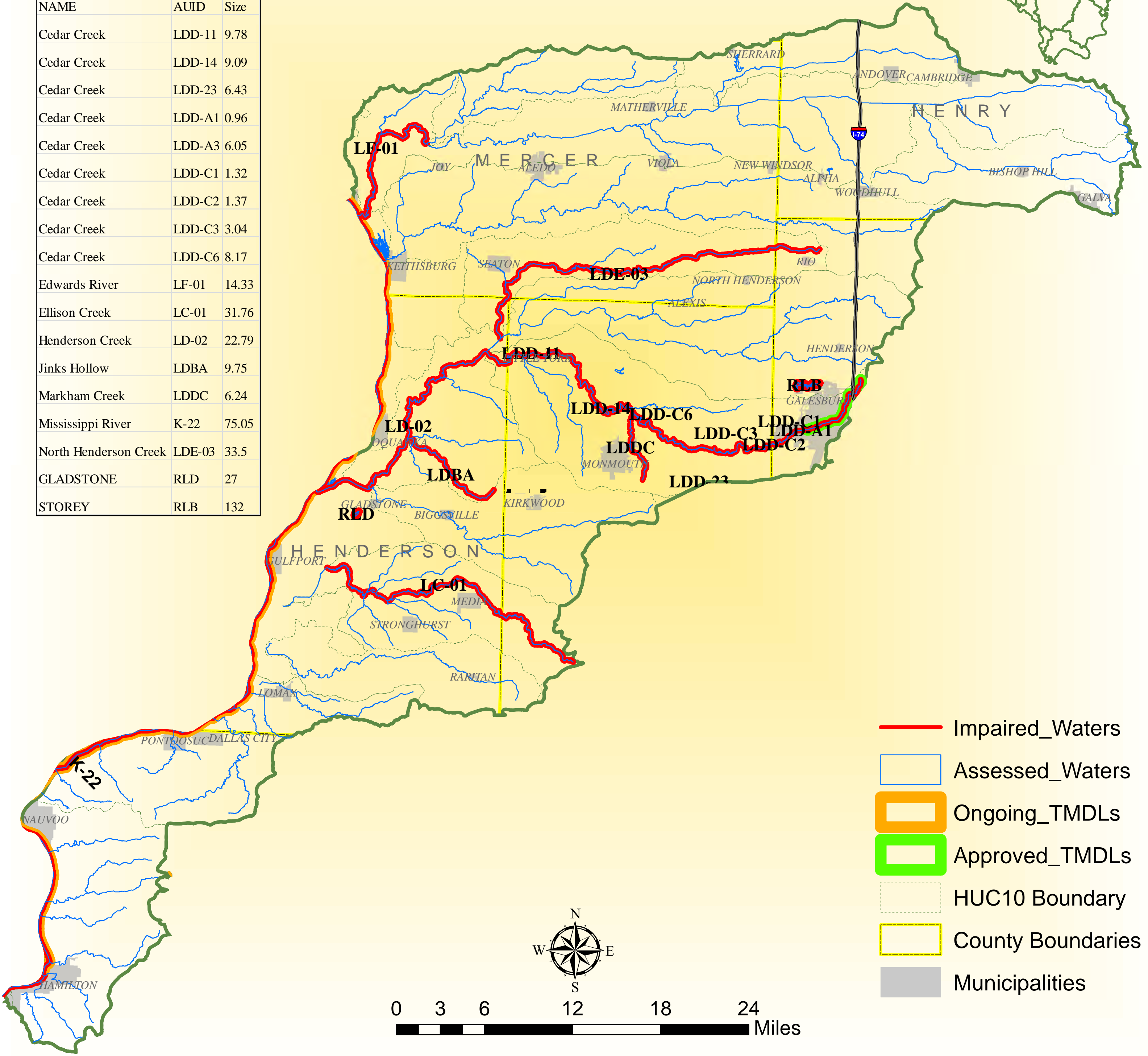


Waterbodies identified in the table are on Illinois' 2016 303(d) List. Impaired Waters are those that have been assessed as not supporting at least one designated use. Stream names are in lower case; lake names are in upper case. Assessment Unit ID's (AUID) are also shown in upper case. Size is given in miles for streams, and acres for lakes.

Mississippi North Central Watershed

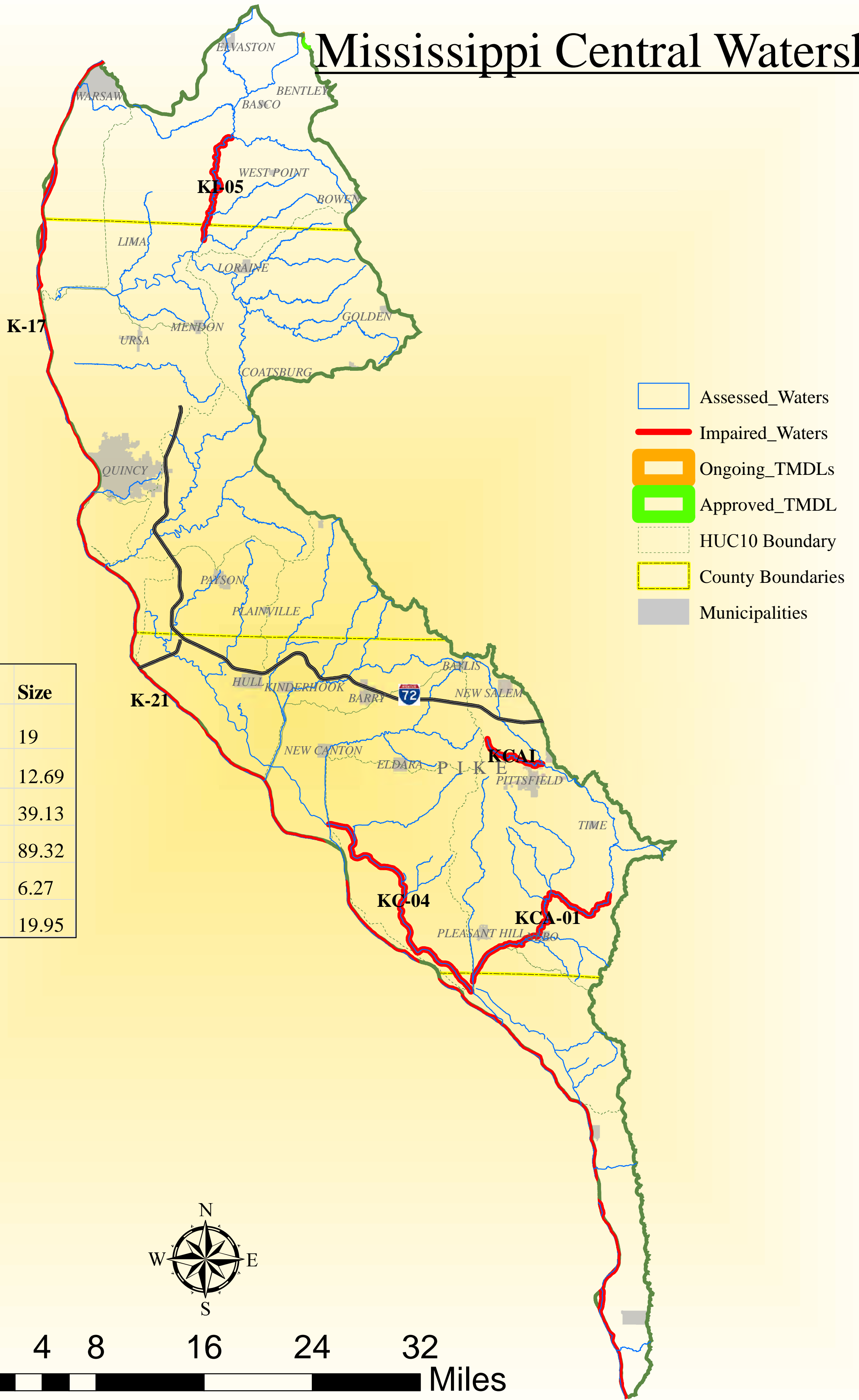
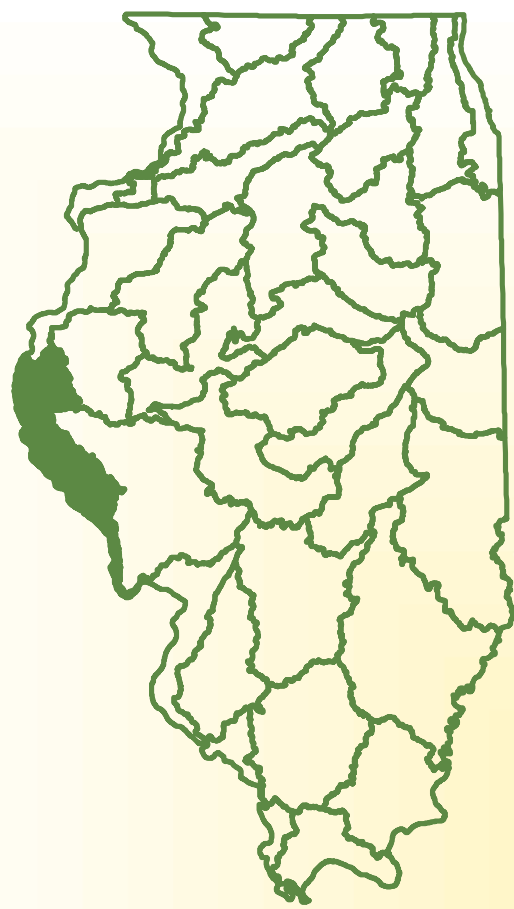


NAME	AUID	Size
Cedar Creek	LDD-11	9.78
Cedar Creek	LDD-14	9.09
Cedar Creek	LDD-23	6.43
Cedar Creek	LDD-A1	0.96
Cedar Creek	LDD-A3	6.05
Cedar Creek	LDD-C1	1.32
Cedar Creek	LDD-C2	1.37
Cedar Creek	LDD-C3	3.04
Cedar Creek	LDD-C6	8.17
Edwards River	LF-01	14.33
Ellison Creek	LC-01	31.76
Henderson Creek	LD-02	22.79
Jinks Hollow	LDBA	9.75
Markham Creek	LDDC	6.24
Mississippi River	K-22	75.05
North Henderson Creek	LDE-03	33.5
GLADSTONE	RLD	27
STOREY	RLB	132

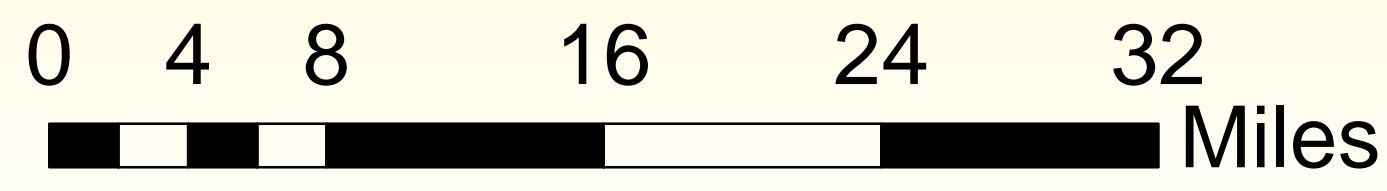


Waterbodies identified in the table are on Illinois' 2016 303(d) List. Impaired Waters are those that have been assessed as not supporting at least one designated use. Stream names are in lower case; lake names are in upper-case. Assessment Unit ID's (AUID) are also shown in upper case. Size is given in miles for streams, and acres for lakes.

Mississippi Central Watershed

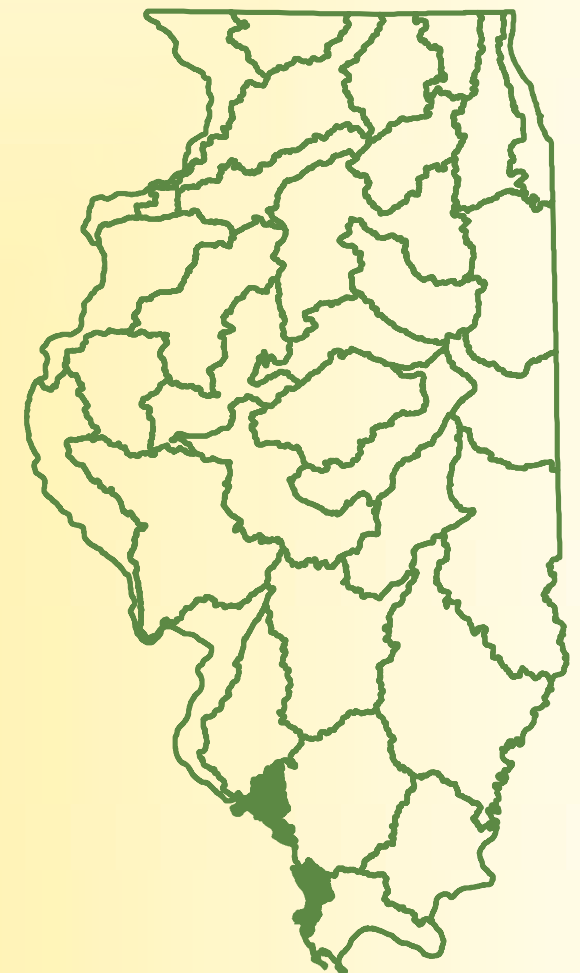


NAME	AUID	Size
Bay Creek	KCA-01	19
Bear Creek	KI-05	12.69
Mississippi River	K-17	39.13
Mississippi River	K-21	89.32
Panther Creek	KCAI	6.27
The Sny	KC-04	19.95

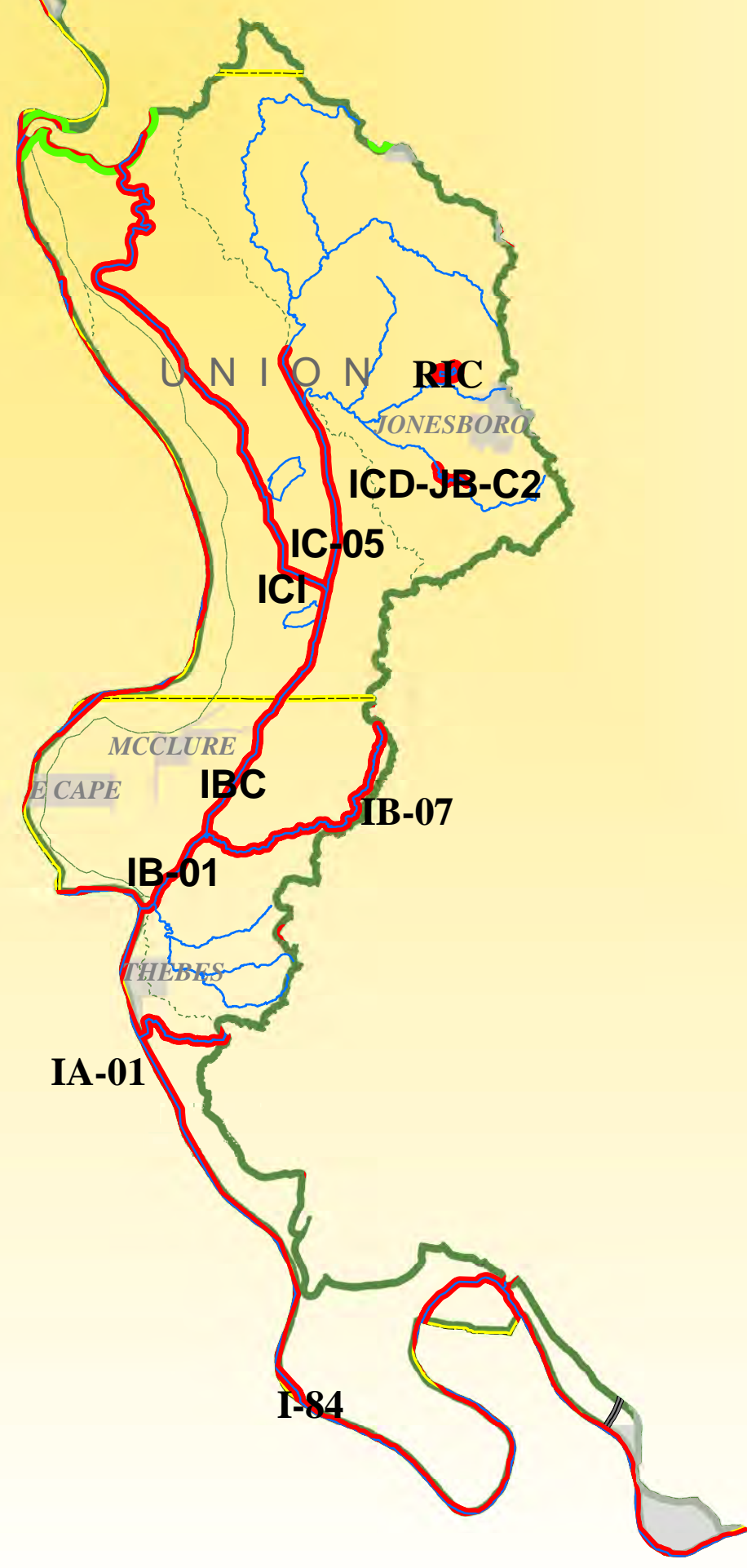




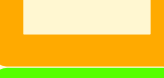




Waterbodies identified in the table are on Illinois' 2016 303(d) List. Impaired Waters are those that have been assessed as not supporting at least one designated use. Stream names are in lower case; lake names are in upper-case. Assessment Unit ID's (AUID) are also shown in upper case. Size is given in miles for streams, and acres for lakes.

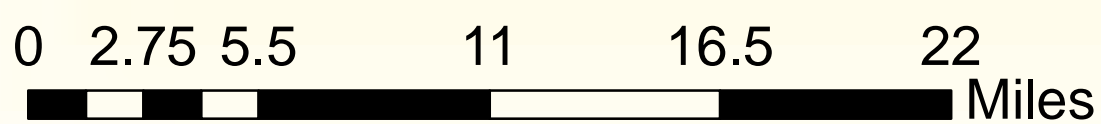
Mississippi South Watershed



NAME	AUID	Size
Clear Creek	IC-05	12.27
Cox Creek	IIIH-36	12.08
Cox Creek	IIIH-ST-C2	3.76
Dutch Creek	ICD-JB-C2	1.6
Line C Ditch	ICI	3.67
Main Ditch	IBC	3.5
Marys River	II-02	12.92
Marys River	II-03	13.14
Maxwell Creek	IIK-27	2.91
Maxwell Creek	IIK-SP-C1	2.45
Mississippi River	I-84	119.5
North Fork Cox Creek	IIHA-31	5.11
North Fork Cox Creek	IIHA-ST-C1	0.55
Orchard Creek	IA-01	3.79
Running Lake Ditch	ICIA-01	15.95
Sexton Creek	IB-01	3.09
Sexton Creek	IB-07	9.06
Welge Creek	IICD-01	9.1
ANNA STATE HOSPITAL	RIC	24.5
RANDOLPH	RIB	65
SPARTA NEW	RII	25.8
SPARTA OLD	RIJ	26.3



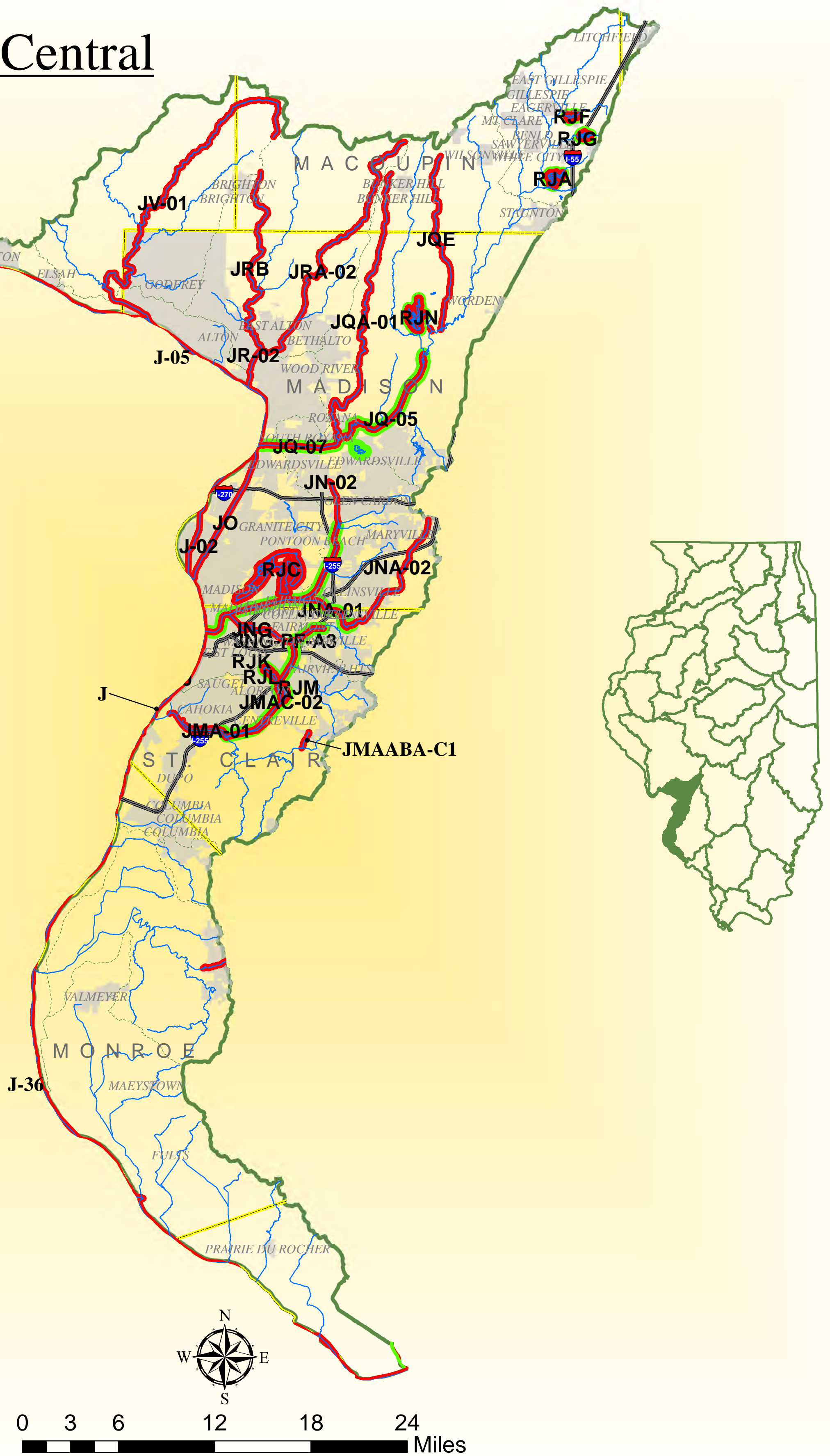
-  Assessed_Waters
-  Impaired_Waters
-  Ongoing_TMDLs
-  Approved_TMDL
-  HUC10 Boundary
-  County Boundaries
-  Municipalities



Waterbodies identified in the table are on Illinois' 2016 303(d) List.
 Impaired Waters are those that have been assessed as not supporting at least one designated use.
 Stream names are in lower case; lake names are in upper case.
 Assessment Unit ID's (AUID) are also shown in upper case. Size is given in miles for streams, and acres for lakes.

Mississippi South Central

NAME	AUID	Size
Cahokia Canal	JN-02	15.35
CAHOKIA CR	JQ-05	10.69
Cahokia Diversion Canal	JQ-07	5.29
Canal #1	JMA-01	7.07
Canteen Creek	JNA-01	4.52
Canteen Creek	JNA-02	10.28
Chain Of Rocks Canal	JO	9.44
Dot Creek	JNGA-PF-A	0.33
Dot Creek	JNGA-PF-D	0.31
East Fork Wood River	JRA-02	21.61
Harding Ditch	JMAC-02	13.8
Holiday Shores Creek	JQO-HS-C1	0.25
Indian Creek	JQA-01	23.34
Mississippi River	J-05	44.34
Mississippi River	J-02	13.83
Mississippi River	J	6.4
Mississippi River	J-36	58.71
Piasa Creek	JV-01	29.72
Schoenberger Creek North	JNG	3.82
Schoenberger Creek North	JNG-PF-A3	1.02
Sherry Creek	JQE	13.39
Stookey Creek	JMAABA-C1	1.17
Waterloo Creek	JHE-C1	1.79
West Fork Wood River	JRB	16.36
Wood River	JR-02	2.53
FRANK HOLTEN 1	RJK	97
FRANK HOLTEN 2	RJL	40
FRANK HOLTEN 3	RJM	80
HOLIDAY SHORES	RJN	430
HORSESHOE (MADISON)	RJC	2107
MT. OLIVE NEW	RJF	47.8
MT. OLIVE OLD	RJG	32.5
STAUNTON	RJA	140

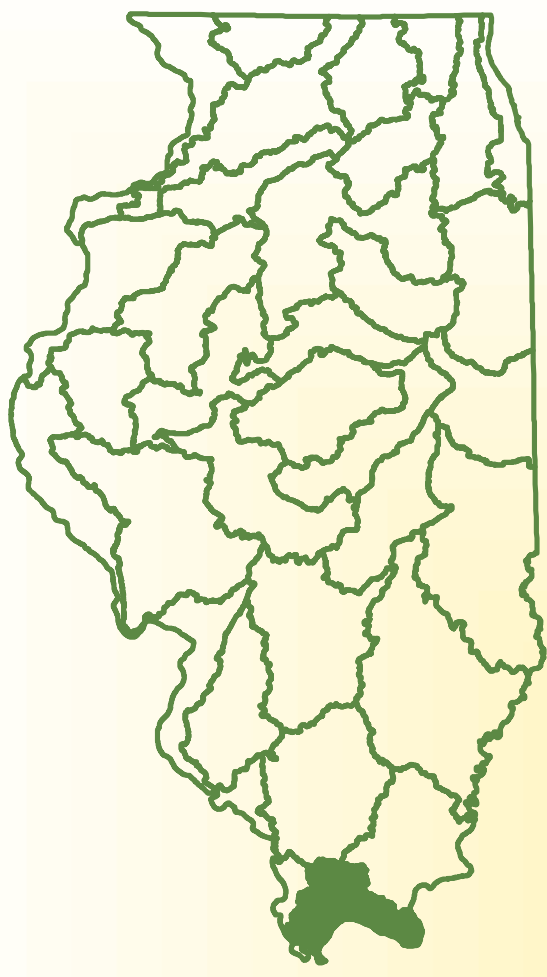


- Assessed_Waters
- Impaired Waters
- Ongoing_TMDLs
- Approved_TMDL
- HUC10 Boundary
- County Boundaries
- Municipalities



Waterbodies identified in the table are on Illinois' 2016 303(d) List. Impaired Waters are those that have been assessed as not supporting at least one designated use. Stream names are in lower case; lake names are in upper case. Assessment Unit ID's (AUID) are also shown in upper case. Size is given in miles for streams, and acres for lakes.

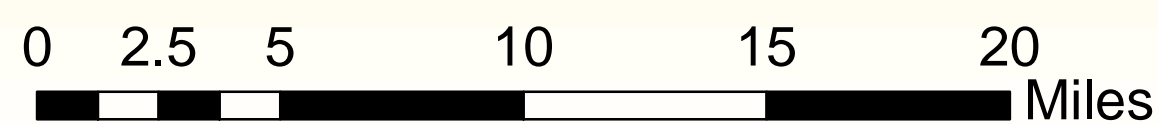

Cache Watershed



NAME	AUID	Size
Bear Creek	ADCDA	14.16
Boar Creek	IXC	7.69
Cache Creek	ADX-01	3.01
Cache River	ADY-01	3.92
Cache River	IX-05	7.77
Cache River	IX-03	3.97
Cache River	IX-06	10.4
Cache River	IX-08	2.85
Cave Creek	ADDA	7.21
Cooper Creek	IXFC	5.37
Crooked Creek	IXJAA	6.05
Dutchman Creek	ADD-05	4.7
Indian Camp Creek	IXI-01	1.35
Jackson Creek	IXFA	6.6
Little Cache Creek	ADDB-02	2.16
Main Ditch	ADC-01	8.68
Massac Creek	AE	16.53
Ohio River	A-920-981	60.13
Sandy Creek	IXD-01	13.42
Weaver Creek	AEA	5.78
West Branch Sandy Creek	IXDB	4.64
Wolf Creek	IXDA	4.67
BLOOMFIELD	RAZI	52
DONGOLA CITY RES	RIE	70
HORSESHOE (ALEXANDER)	RIA	1890
MERMET	RAB	452
VIENNA CITY	RAW	6.4



- Assessed_Waters
- Impaired_Waters
- Ongoing_TMDLs
- Approved_TMDL
- HUC10 Boundary
- County Boundaries
- Municipalities



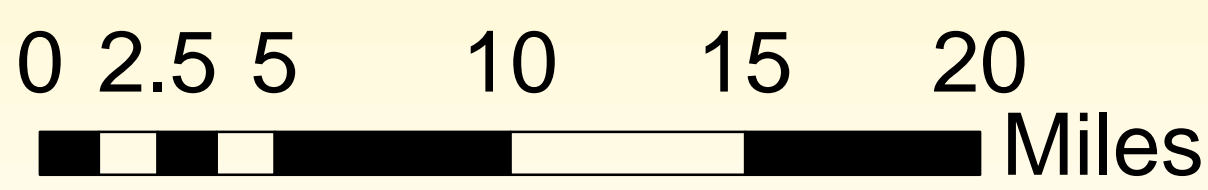
Waterbodies identified in the table are on Illinois' 2016 303(d) List. Impaired Waters are those that have been assessed as not supporting at least one designated use. Stream names are in lower case; lake names are in upper-case. Assessment Unit ID's (AUID) are also shown in upper case. Size is given in miles for streams, and acres for lakes.

Saline River Bay Creek Watershed

NAME	AUID	Size
Bankston Fork	ATGC-11	7.22
Battle Ford Creek	ATHC-01	7.22
Bear Creek	ATFIA-MC-C1	1.16
Bear Creek	ATFJC-01	19.88
Brier Creek	ATHS-01	3.47
Brush Creek	ATFD-01	6.2
Brushy Creek	ATGH-04	7.82
Brushy Creek	ATGH-10	3.19
Cane Creek	ATFJ-01	2.79
Cedar Creek	AJF-02	1.95
Crawford Creek	ATFA-01	9.91
Dog Creek	AH	9.93
Eagle Creek	ATE-02	3.14
Eagle Creek	ATE-03	2.66
Eagle Creek	ATE-04	1.6
Eagle Creek	ATE-05	1.76
East Palzo Creek	ATHV-01	3.26
Greasy Branch	ATFFAA	6.35
Harco Creek	ATGFM-01	3.34
Harris Creek	ATB	13.01
Hayes Creek	AJG-18	15.08
Hogg Creek	ATFFA	11.02
Little Saline Creek	ATHJ-01	7.16
Little Saline Creek	ATHJ-LE-C1A	0.7
Little Saline River	ATHD-03	13.63
Long Branch	ATFEA-01	9.87
Lusk Creek	AK-02	7.8
Middle Fork Saline River	ATG-03	7.44
North Fork Saline River	ATF-07	5.62
North Fork Saline River	ATF-04	5.21
North Fork Saline River	ATF-06	14.62
Ohio River	A-848-849	1.11
Ohio River	A-849-862	12.68
Ohio River	A-862-873	11.24
Ohio River	A-873-894	19.74
Ohio River	A-894-910	16.08
Ohio River	A-910-920	10.22
Peters Slough	ATHU-01	5.87
Pond Creek	ATHE	9.21
Rector Creek	ATFE-01	19.74
Rock Creek	ATBA	10.22
Rose Creek	ATEE-08	3.14
Saline River	AT-05	9.6
Saline River	AT-06	10.44
Saline River	AT-07	7.23
South Fork Saline River	ATH-02	8.11
South Fork Saline River	ATH-05	8.67
South Fork Saline River	ATH-14	4.12
South Fork Saline River	ATH-13	12.68
Stillhouse Creek	ATHT-01	4.25
Sugar Creek	ATHG-02	11.86
Tenmile Creek	ATFI-MC-C4	3.02
Tenmile Creek	ATFI-MC-D1	8.94
DOLAN	RAA	71.3
GLEN O. JONES	RAF	105
HARRISBURG RESV.	RAI	208.9
LAKE OF EGYPT	RAL	2300
McLEANSBORO NEW	RAZA	75
NORRIS CITY RES	RAR	28
OMAHA	RAS	22
SAHARA	RAJ	209
SUGAR CREEK LAKE	RAZO	94

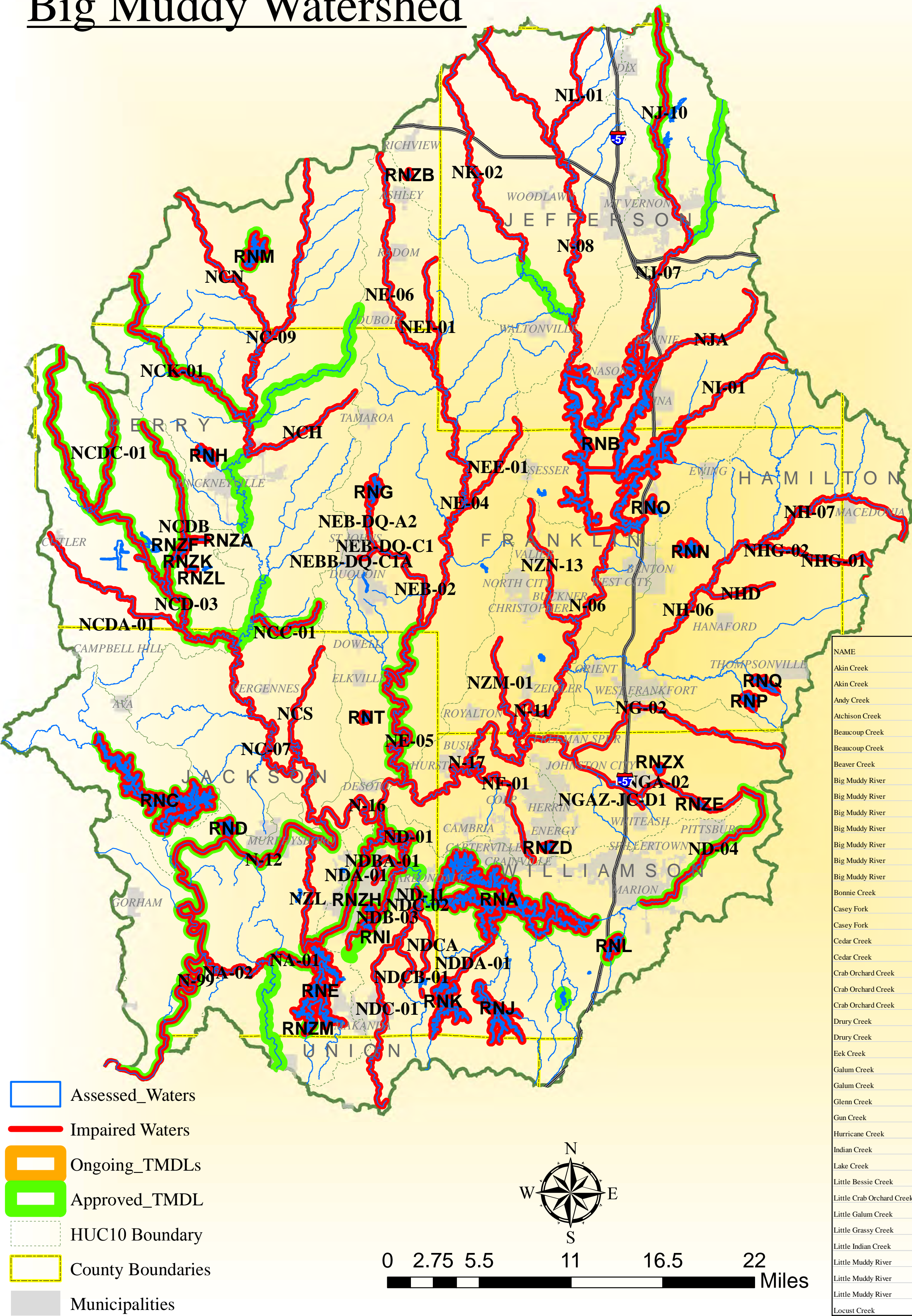
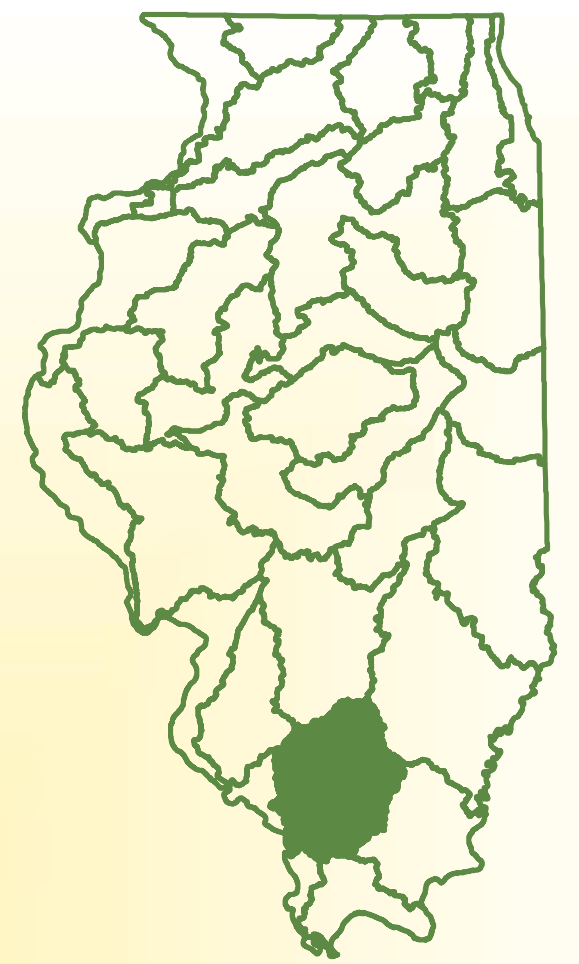


- Assessed_Waters
- Impaired_Waters
- Ongoing_TMDLs
- Approved_TMDL
- HUC10 Boundary
- County Boundaries
- Municipalities



Waterbodies identified in the table are on Illinois' 2016 303(d) List. Impaired Waters are those that have been assessed as not supporting at least one designated use. Stream names are in lower case; lake names are in upper-case. Assessment Unit ID's (AUID) are also shown in upper case. Size is given in miles for streams, and acres for lakes.

Big Muddy Watershed

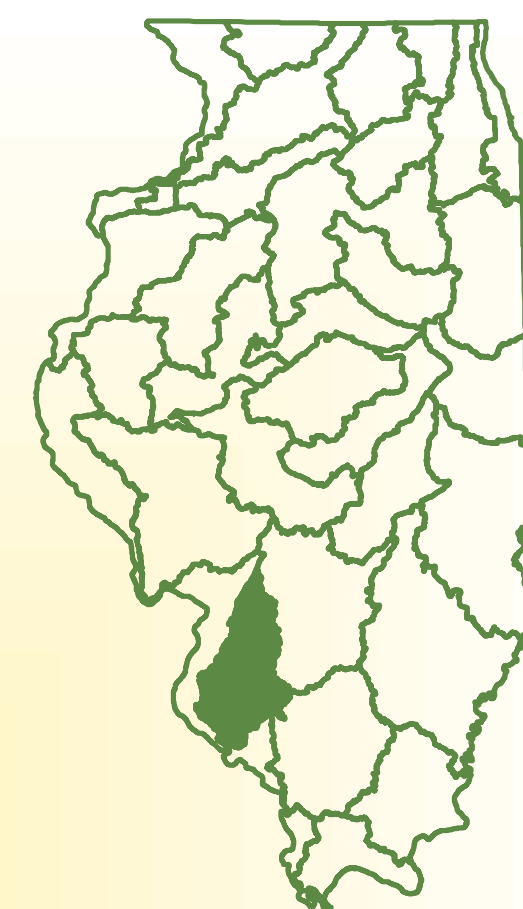


NAME	AUID	Size mi/acr	NAME	AUID	Size mi/acr.
Akin Creek	NHG-01	6	Middle Fork Big Muddy River	NH-07	19.74
Akin Creek	NHG-02	3.24	Mud Creek	NZL	9.46
Andy Creek	NZN-13	11.68	Phil Creek	NEBB-DQ-C1A	1.22
Achison Creek	NJA	12.38	Piles Fork	NDB-03	7.2
Beaucoup Creek	NC-07	27.65	Pipestone Creek	NCDA-01	14.33
Beaucoup Creek	NC-09	30.4	Pond Creek	NG-02	23.53
Beaver Creek	NGAZ-JC-D1	1.7	Prairie Creek	NZM-01	9.06
Big Muddy River	N-08	40.04	Puncheon Creek	NEL-01	7.98
Big Muddy River	N-06	15.2	Rayse Creek	NK-02	21.18
Big Muddy River	N-11	11.48	Reese Creek	NEB-02	7.24
Big Muddy River	N-17	21.48	Reese Creek	NEB-DQ-A2	4.14
Big Muddy River	N-12	15.19	Reese Creek	NEB-DQ-C1	1.31
Big Muddy River	N-16	11.79	Snow Creek	NL-01	10.81
Big Muddy River	N-99	29.22	Swanwick Creek	NCK-01	20.7
Bonnie Creek	NCDC-01	11.16	Sycamore Creek	NDCA	5.66
Casey Fork	NJ-10	15.69	Walkers Creek	NCC-01	7.15
Casey Fork	NJ-07	17.88	White Walnut Creek	NCH	9.98
Cedar Creek	NA-01	4.38	ARROWHEAD (WILLIAMSON)	RNZX	30
Cedar Creek	NA-02	9.55	ASHLEY RESERVOIR	RNZB	20
Crab Orchard Creek	ND-01	10.41	BENTON	RNO	67.6
Crab Orchard Creek	ND-04	14.77	BOULDER NORTH	RNZF	17
Crab Orchard Creek	ND-11	1.01	BOULDER SOUTH	RNZK	22.5
Drury Creek	NDC-01	19.39	CAMPUS	RNZH	40
Drury Creek	NDC-02	1.43	CARBONDALE CITY LAKE	RNI	135.6
Eek Creek	NDBA-01	3.61	CEDAR (JACKSON)	RNE	1800
Galum Creek	NCD-03	24.65	CRAB ORCHARD	RNA	6965
Galum Creek	NCD-05	14.55	CRYSTAL (PERRY)	RNZL	6
Glenn Creek	NCS	10.42	DEVILS KITCHEN	RNJ	810
Gun Creek	NI-01	12.03	DUQUOIN	RNG	244
Hurricane Creek	NF-01	11.21	ELKVILLE	RNT	58.5
Indian Creek	NDCB-01	4.37	HERRIN OLD	RNZD	51.3
Lake Creek	NGA-02	12.85	JOHNSTON CITY	RNZE	64
Little Bessie Creek	NHD	4.89	KINKAID	RNC	3475
Little Crab Orchard Creek-West	NDA-01	13.92	LITTLE CEDAR	RNZM	70
Little Galum Creek	NCDB	16.42	LITTLE GRASSY	RNK	1000
Little Grassy Creek	NDDA-01	5.18	MARION	RNL	220
Little Indian Creek	NEE-01	8.27	MOSES	RNN	169.6
Little Muddy River	NE-04	25.46	MURPHYSBORO	RND	143
Little Muddy River	NE-05	25.9	PINCKNEYVILLE	RNH	192
Little Muddy River	NE-06	22.83	REND	RNB	18900
Locust Creek	NCN	15.61	WASHINGTON CO.	RNM	248



Waterbodies identified in the table are on Illinois' 2016 303(d) List. Impaired Waters are those that have been assessed as not supporting at least one designated use. Stream names are in lower case; lake names are in upper-case. Assessment Unit ID's (AUID) are also shown in upper case. Size is given in miles for streams, and acres for lakes.


Lower Kaskaskia Watershed



- Assessed_Waters
- Impaired_Waters
- Ongoing_TMDLs
- Approved_TMDL
- HUC10 Boundary
- County Boundaries
- Municipalities

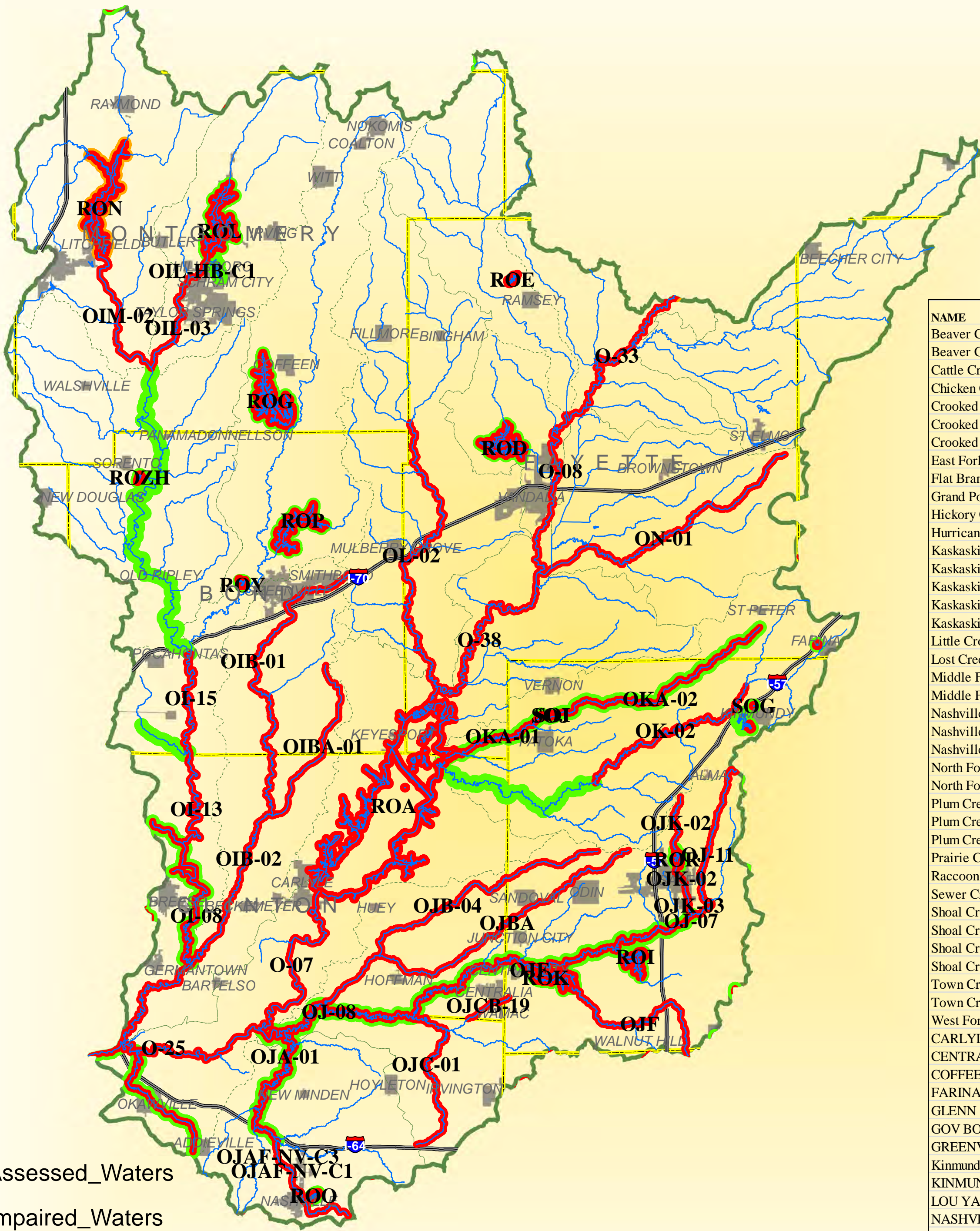
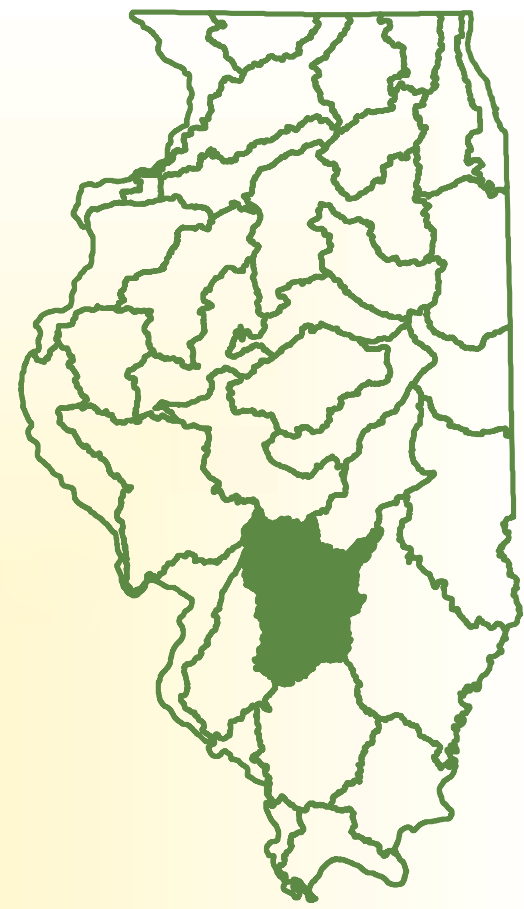


NAME	AUID	Size
Bull Branch	OHAA-07	4.04
Douglas Creek	OCE-ST-C1	1.16
Doza Creek	OZD	20.07
East Fork Silver Creek	ODL-02	14.97
Elkhorn Creek	OG-02	31.24
Grassy Branch	OHC	8.62
Horse Creek	OB-03	30.63
Kaskaskia River	O-03	15.18
Kaskaskia River	O-20	25.25
Kaskaskia River	O-30	13.3
Kaskaskia River	O-97	8.91
Kinney Branch	OCF	5.53
Lake Branch-East	OHA-02	4.52
Lake Branch-East	OHA-03	2.25
Lake Branch-East	OHA-04	2.08
Lake Branch-East	OHA-05	1.39
Lake Branch-East	OHA-06	3.79
Little Mud Creek	OEA	15.41
Little Silver Creek	ODG-01	15.71
Loop Creek	ODE-LN-A1	2.3
Loop Creek	ODE-LN-C1	1.23
Loop Creek	ODE-LN-C3	8.33
Mud Creek	OE-02	38.66
Ogles Creek	ODI-CE-C1	0.82
Ogles Creek	ODI-CE-D1	1.76
Prairie du Long Creek	OCB-99	26.4
Richland Creek-South	OC-03	3.81
Richland Creek-South	OC-86	9.01
Richland Creek-South	OC-90	3.05
Richland Creek-South	OC-95	2.97
Sewer Creek (Highland STP)	OHE-HL-A1	2.99
Sewer Creek (Highland STP)	OHE-HL-C1	1.36
Silver Creek	OD-06	50.75
Sparta Creek	OZCB-SP-A1	0.66
Sparta Creek	OZCB-SP-C1	2.26
Sugar Creek	OH-01	23.91
Sugar Creek	OH-05	5.79
Sugar Creek	OH-HL-D1	11.89
Sugar Fork	ODLA-01	18.56
Trenton Creek	OHF-TR-A1	1.3
Trenton Creek	OHF-TR-C1	0.97
Trenton Creek	OHF-TR-C3	2.03
Troy Creek	ODMA-TR-C3	0.3
COULTERVILLE	ROV	38
HIGHLAND SILVER	ROZA	600
SLM SIDECANNEL RESERVOIR	SOL	7



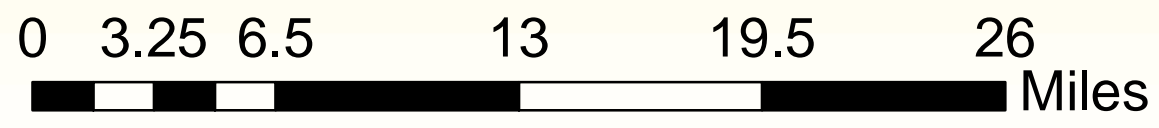
Waterbodies identified in the table are on Illinois' 2016 303(d) List. Impaired Waters are those that have been assessed as not supporting at least one designated use. Stream names are in lower case; lake names are in upper-case. Assessment Unit ID's (AUID) are also shown in upper case. Size is given in miles for streams, and acres for lakes.

Middle Kaskaskia/Shoal Watershed



NAME	AUID	Size
Beaver Creek	OIB-01	22.31
Beaver Creek	OIB-02	21.42
Cattle Creek	OIP-10	3.08
Chicken Creek	OIO-09	1.53
Crooked Creek	OJ-07	34.46
Crooked Creek	OJ-08	24.34
Crooked Creek	OJ-11	15.72
East Fork Kaskaskia River	OK-02	18.72
Flat Branch	OIBA-01	12.5
Grand Point Creek	OJC-01	16.55
Hickory Creek	ON-01	23.88
Hurricane Creek	OL-02	27.44
Kaskaskia River	O-08	17.74
Kaskaskia River	O-33	15.21
Kaskaskia River	O-38	21.3
Kaskaskia River	O-07	17.85
Kaskaskia River	O-25	14.65
Little Crooked Creek	OJA-01	17.65
Lost Creek	OJB-04	25.75
Middle Fork Shoal Creek	OIL-03	8.42
Middle Fork Shoal Creek	OIL-HB-C1	2.32
Nashville Creek	OJAF-NV-A1	6.86
Nashville Creek	OJAF-NV-C1	1.09
Nashville Creek	OJAF-NV-C3	2.99
North Fork Kaskaskia River	OKA-01	11.83
North Fork Kaskaskia River	OKA-02	18.56
Plum Creek-North	OZH-OK-A2	7.23
Plum Creek-North	OZH-OK-C2	2.11
Plum Creek-North	OZH-OK-C3	2.25
Prairie Creek	OJBA	21.8
Raccoon Creek	OJF	17.08
Sewer Creek	OJCB-19	3.13
Shoal Creek	OI-05	13.37
Shoal Creek	OI-08	14.29
Shoal Creek	OI-13	11.49
Shoal Creek	OI-15	11.12
Town Creek	OJK-02	7.02
Town Creek	OJK-03	2.04
West Fork Shoal Creek	OIM-02	10.63
CARLYLE	ROA	24580
CENTRALIA	ROI	450
COFFEEN	ROG	1038
FARINA	SOB	4
GLENN SHOALS	ROL	1350
GOV BOND (GREENVILLE)	ROP	775
GREENVILLE OLD (Patriot's Park)	ROY	25.1
Kinmundy Borrow Pit	SOG	5
KINMUNDY OLD	ROZY	20
LOU YAEGER	RON	1268.5
NASHVILLE CITY	ROO	42
PATOKA NEW	SOJ	6
PATOKA OLD	SOI	6
RACCOON	ROK	925
RAMSEY	ROE	46.6
SALEM	ROR	74.2
SORENTO	ROZH	11
VANDALIA	ROD	660

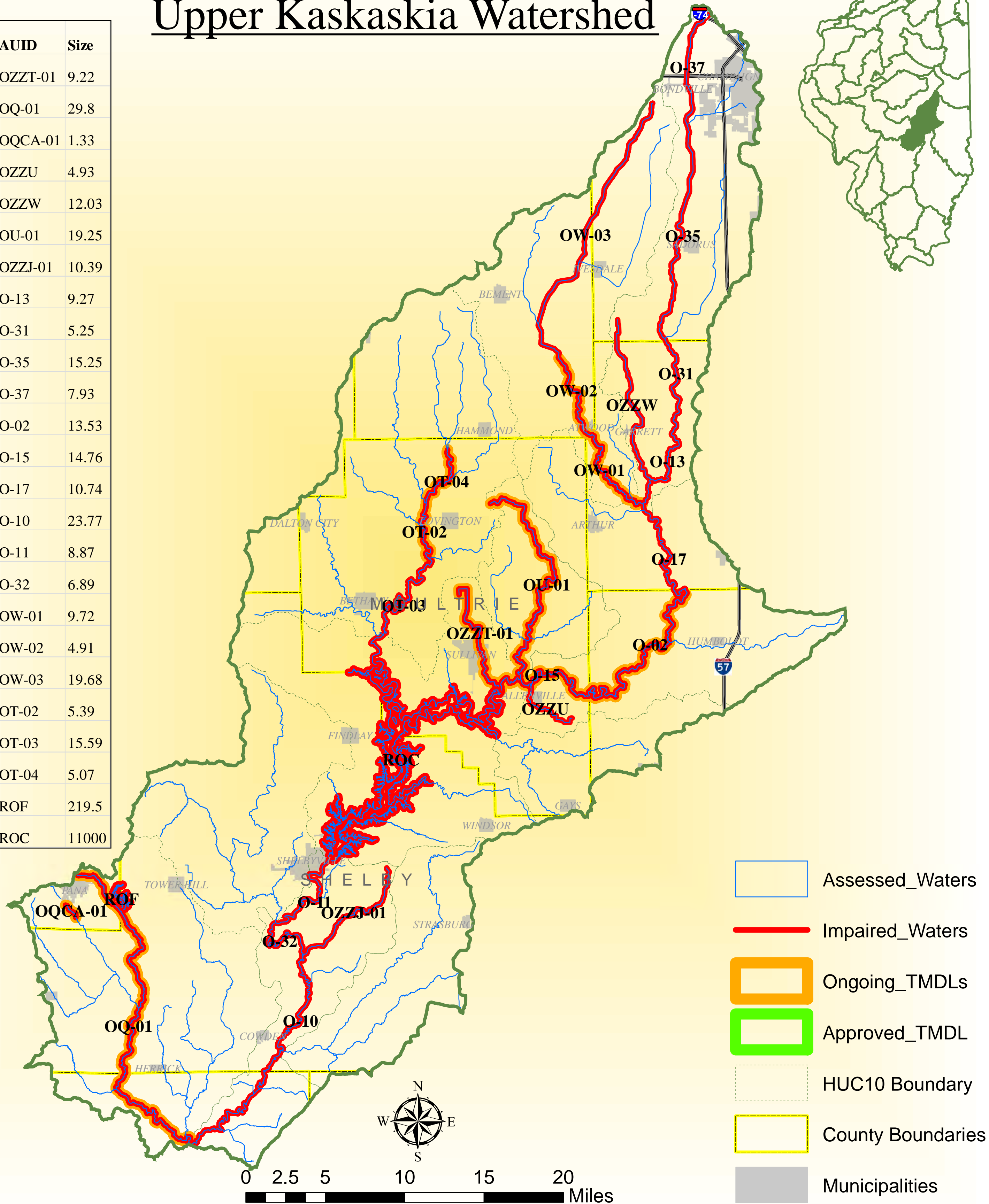
- Assessed_Waters
- Impaired_Waters
- Ongoing_TMDLs
- Approved_TMDL
- HUC10 Boundary
- County Boundaries
- Municipalities



Waterbodies identified in the table are on Illinois' 2016 303(d) List. Impaired Waters are those that have been assessed as not supporting at least one designated use. Stream names are in lower case; lake names are in upper-case. Assessment Unit ID's (AUID) are also shown in upper case. Size is given in miles for streams, and acres for lakes.

Upper Kaskaskia Watershed

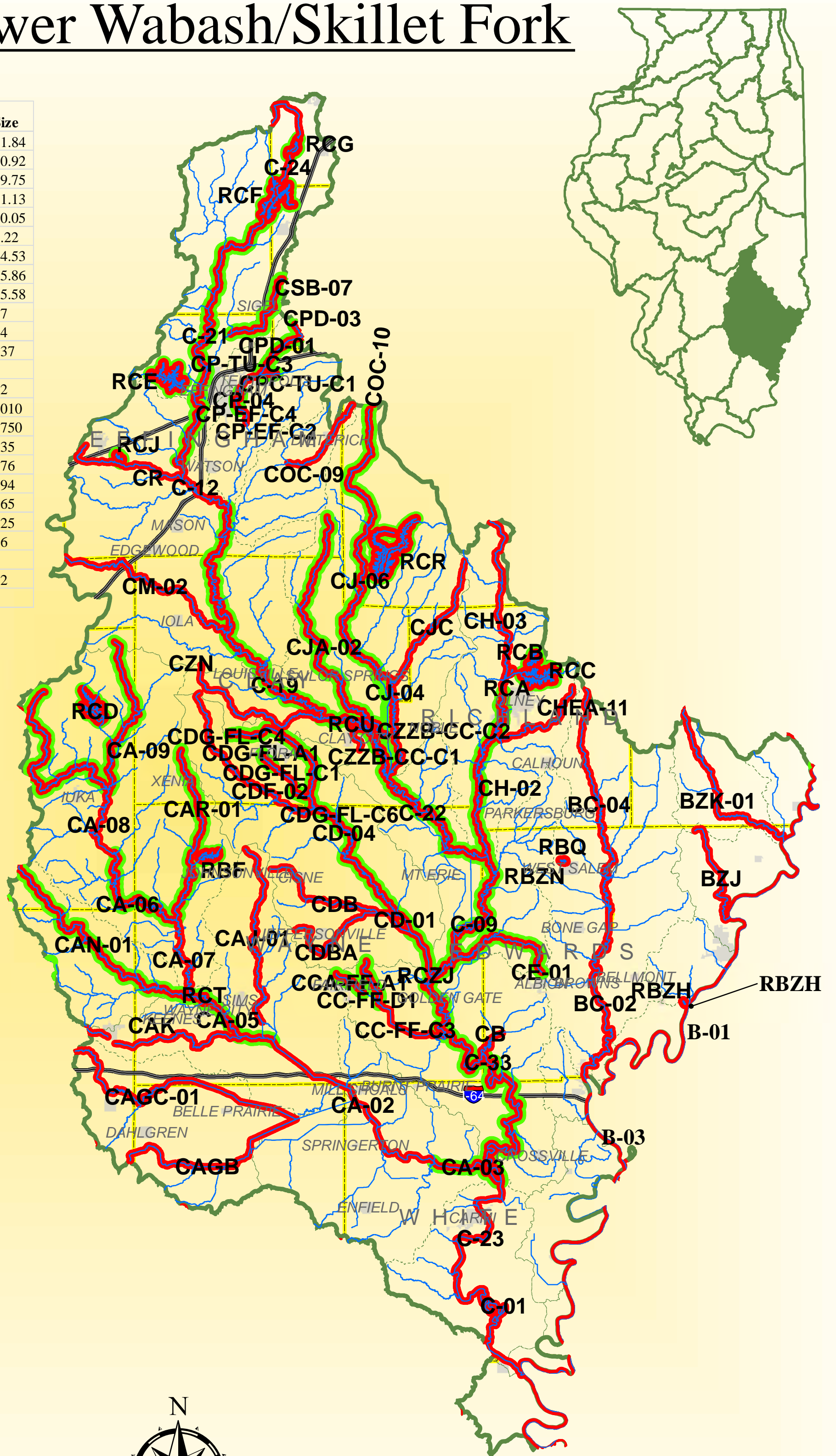
NAME	AUID	Size
Asa Creek	OZZT-01	9.22
Becks Creek	OQ-01	29.8
Coal Creek	OQCA-01	1.33
Coon Creek-North	OZZU	4.93
Dry Fork	OZZW	12.03
Jonathan Creek	OU-01	19.25
Jordan Creek	OZZJ-01	10.39
Kaskaskia River	O-13	9.27
Kaskaskia River	O-31	5.25
Kaskaskia River	O-35	15.25
Kaskaskia River	O-37	7.93
Kaskaskia River	O-02	13.53
Kaskaskia River	O-15	14.76
Kaskaskia River	O-17	10.74
Kaskaskia River	O-10	23.77
Kaskaskia River	O-11	8.87
Kaskaskia River	O-32	6.89
Lake Fork	OW-01	9.72
Lake Fork	OW-02	4.91
Lake Fork	OW-03	19.68
West Okaw River	OT-02	5.39
West Okaw River	OT-03	15.59
West Okaw River	OT-04	5.07
PANA	ROF	219.5
SHELBYVILLE	ROC	11000



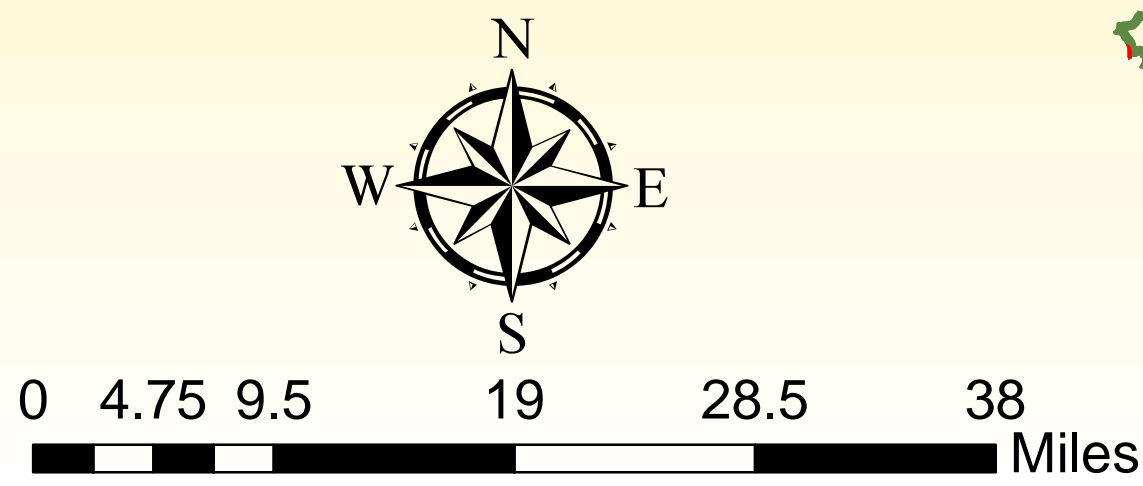
Waterbodies identified in the table are on Illinois' 2016 303(d) List. Impaired Waters are those that have been assessed as not supporting at least one designated use. Stream names are in lower case; lake names are in upper-case. Assessment Unit ID's (AUID) are also shown in upper case. Size is given in miles for streams, and acres for lakes.

Little and Lower Wabash/Skillet Fork

NAME	AUID	Size	NAME	AUID	Size
Auxier Creek	CAGC-01	28.84	Skillet Fork	CA-07	11.84
Big Creek	CHEA-11	11.77	Skillet Fork	CA-08	10.92
Big Creek	CAGB	19.58	Skillet Fork	CA-09	19.75
Big Creek-North	CR	13.42	Skillet Fork	CA-05	11.13
Big Creek-South	CB	5.48	Skillet Fork	CA-02	20.05
Big Muddy Creek	CJ-04	17.15	Skillet Fork	CA-03	7.22
Big Muddy Creek	CJ-06	34.4	Village Creek	CE-01	14.53
Bonpas Creek	BC-02	28.95	Wabash River	B-01	55.86
Bonpas Creek	BC-04	26.2	Wabash River	B-03	55.58
Brush Creek	CAR-01	23.07	ALTAMONT NEW	RCJ	57
Buck Creek	CZN	20.83	BEALL WOODS	RBZH	14
Clay Creek	CZZB-CC-C1	2.35	BORAH(OLNEY NEW)	RCB	137
Clay Creek	CZZB-CC-C2	1.25	Clay City SCR	RCU	6
Crawfish Creek	BZJ	11.81	FAIRFIELD	RCZJ	22
Deer Creek	CDB	17.62	MATTOON	RCF	1010
Dieterich Creek	COC-09	0.99	NEWTON	RCR	1750
Dieterich Creek	COC-10	8.66	OLNEY EAST FORK	RCC	935
Dismal Creek	CM-02	24.58	PARADISE (COLES)	RCG	176
Dry Fork	CAJ-01	23.14	SAM DALE	RBF	194
Dums Creek	CAW-04	27.9	SARA	RCE	765
East Branch Green Creek	CSB-07	3.43	STEPHEN A. FORBES	RCD	525
East Branch Green Creek	CSB-08	5.98	VERNOR	RCA	36
Elm River	CD-01	8.64	WAYNE CITY SCR	RCT	8
Elm River	CD-04	36.41	WEST SALEM NEW	RBQ	32
First Salt Creek	CPC-TU-C1	1.54	WEST SALEM OLD	RBZN	2
Fourmile Creek	CAK	18.4			
Fox River	CH-02	24.46			
Fox River	CH-03	21.87			
Horse Creek	CAN-01	31.05			
Hurricane Creek	CJC	16.59			
Johnson Creek	CCA-FF-A1	3.49			
Little Muddy Creek	CJA-02	32.42			
Little Wabash River	C-21	32.14			
Little Wabash River	C-24	9.77			
Little Wabash River	C-12	9.62			
Little Wabash River	C-09	22.21			
Little Wabash River	C-19	57.94			
Little Wabash River	C-22	21.59			
Little Wabash River	C-33	43.72			
Little Wabash River	C-01	20.95			
Little Wabash River	C-23	16.02			
Martin Creek	CDBA	12.53			
Pond Creek	CC-FF-C3	7.33			
Pond Creek	CC-FF-D1	4.64			
Raccoon Creek	BZK-01	21.17			
Raccoon Creek	CDF-02	23.71			
Salt Creek	CP-04	1.97			
Salt Creek	CP-EF-C2	2.4			
Salt Creek	CP-EF-C4	1.87			
Salt Creek	CP-TU-C3	0.89			
Second Salt Creek	CPD-01	2.9			
Second Salt Creek	CPD-03	1.46			
Second Salt Creek	CPD-04	3.08			
Seminary Creek	CDG-FL-A1	1.65			
Seminary Creek	CDG-FL-C1	1.48			
Seminary Creek	CDG-FL-C4	2.15			
Seminary Creek	CDG-FL-C6	2.36			

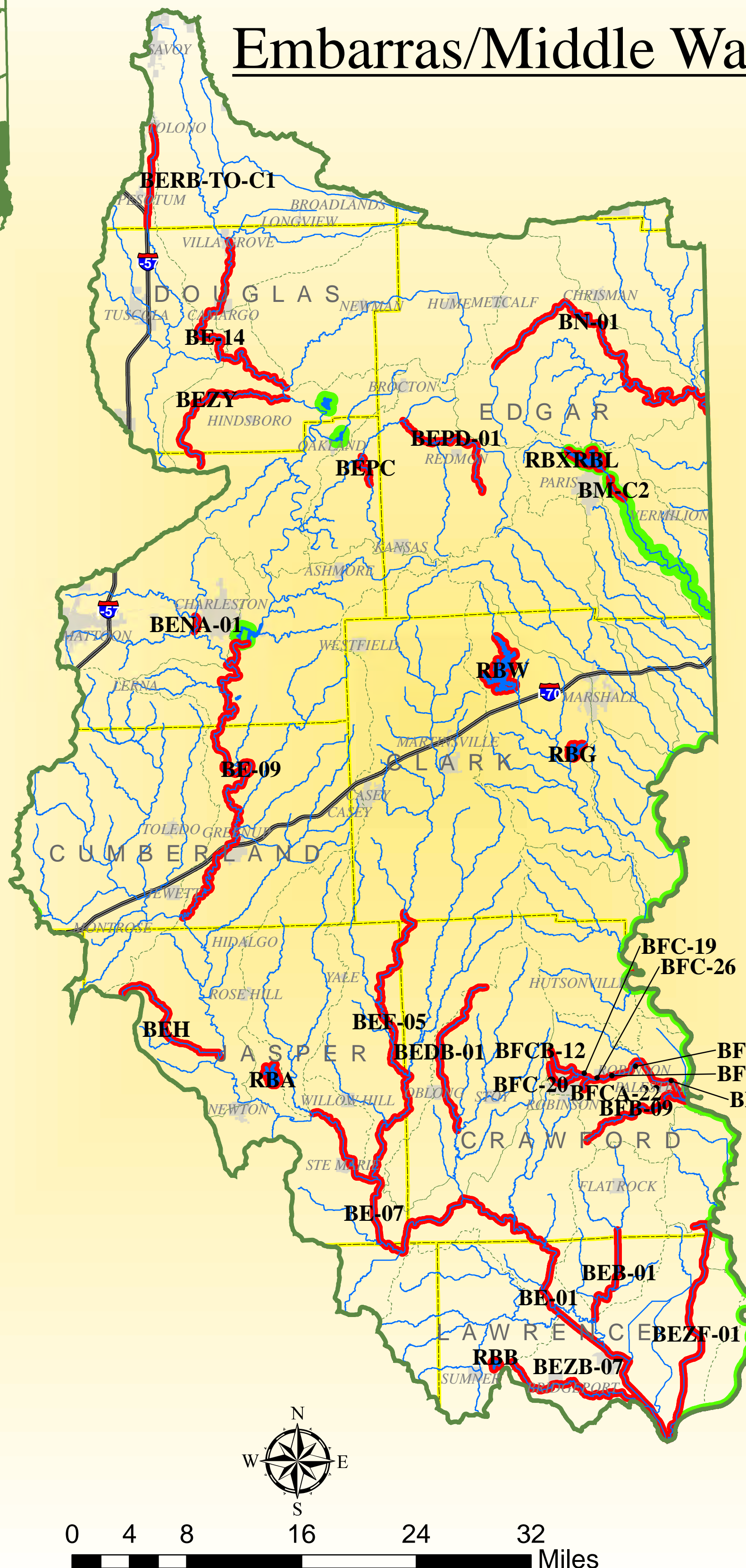
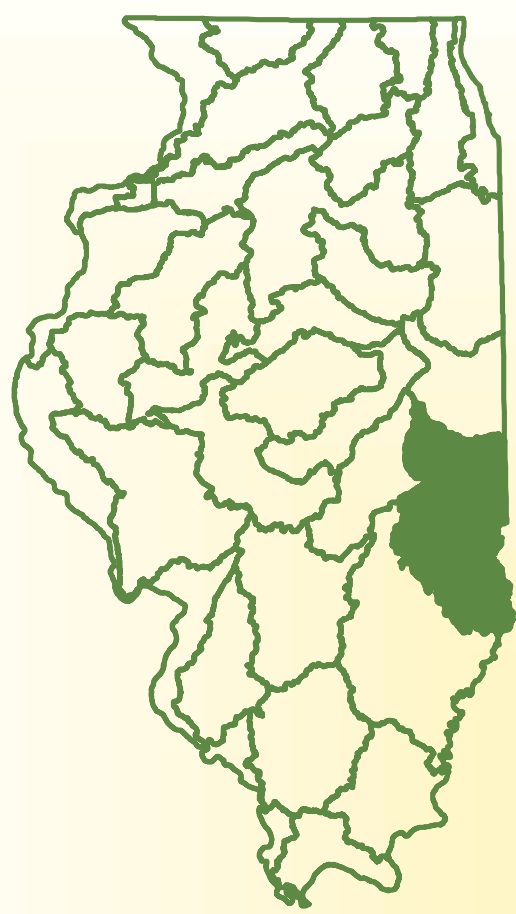


- Assessed_Waters
- Impaired_Waters
- Ongoing_TMDLs
- Approved_TMDL
- HUC10 Boundary
- County Boundaries
- Municipalities










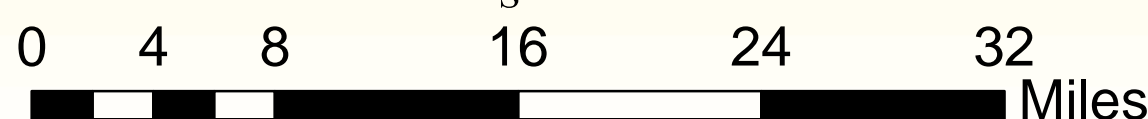
Waterbodies identified in the table are on Illinois' 2016 303(d) List. Impaired Waters are those that have been assessed as not supporting at least one designated use. Stream names are in lower case; lake names are in upper-case. Assessment Unit ID's (AUID) are also shown in upper case. Size is given in miles for streams, and acres for lakes.

Embarras/Middle Wabash Watershed



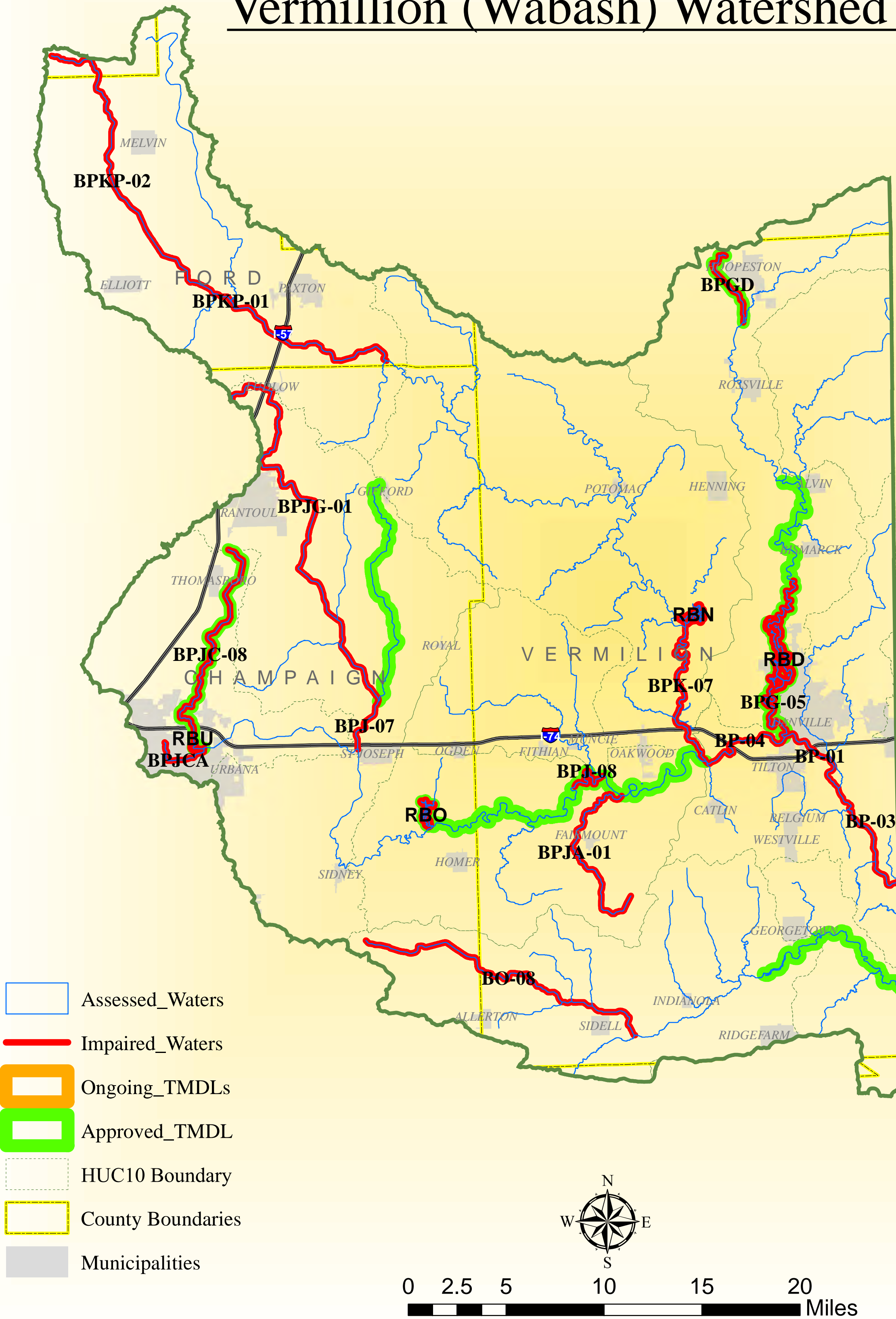
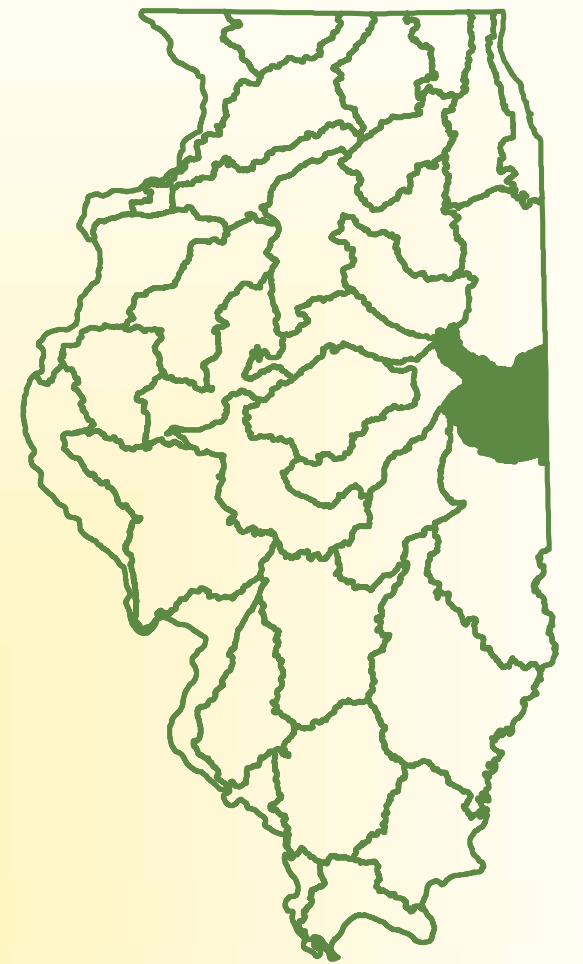
NAME	AUID	Size
Allison Ditch	BEZF-01	18.71
Brouillets Creek	BN-01	32.73
Brushy Creek	BEB-01	8.15
Catfish Creek	BEPD-01	11.26
Deer Creek	BEZY	14.34
Dogwood Creek	BEDB-01	15.22
Donica Creek	BEPC	3.08
Embarras River	BE-14	20.89
Embarras River	BE-09	39.14
Embarras River	BE-07	23.7
Embarras River	BE-01	29.06
Hackett Branch	BERB-TO-C1	6.61
Hackett Branch	BERB-TO-C1A	0.57
Indian Creek	BEZB-07	15.08
Lamotte Creek	BFB-09	11.61
Marathon Creek	BFCA-22	1.01
Mint Creek	BEH	12.29
North Fork Embarras River	BEF-05	29.96
Quail Creek	BFCB-12	3.79
Riley Creek	BENA-01	1.38
Robinson Creek	BFC-10	2.69
Robinson Creek	BFC-11	0.92
Robinson Creek	BFC-19	0.72
Robinson Creek	BFC-20	3.66
Robinson Creek	BFC-25	0.23
Robinson Creek	BFC-26	1.26
Sugar Creek	BF-01	4.84
Sugar Creek-North	BM-C2	2.18
Wabash River	B-06	78.16
LINCOLN TRAIL	RBG	145
MILL CREEK POND	RBW	811
PARIS TWIN EAST	RBL	162.8
PARIS TWIN WEST	RBX	56.7
RED HILLS ST PARK	RBB	40
SAM PARR	RBA	180

-  Assessed_Waters
-  Impaired_Waters
-  Ongoing_TMDLs
-  Approved_TMDL
-  HUC10 Boundary
-  County Boundaries
-  Municipalities










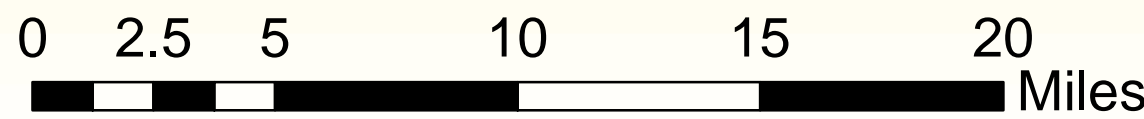
Waterbodies identified in the table are on Illinois' 2016 303(d) List. Impaired Waters are those that have been assessed as not supporting at least one designated use. Stream names are in lower case; lake names are in upper-case. Assessment Unit ID's (AUID) are also shown in upper case. Size is given in miles for streams, and acres for lakes.

Vermillion (Wabash) Watershed



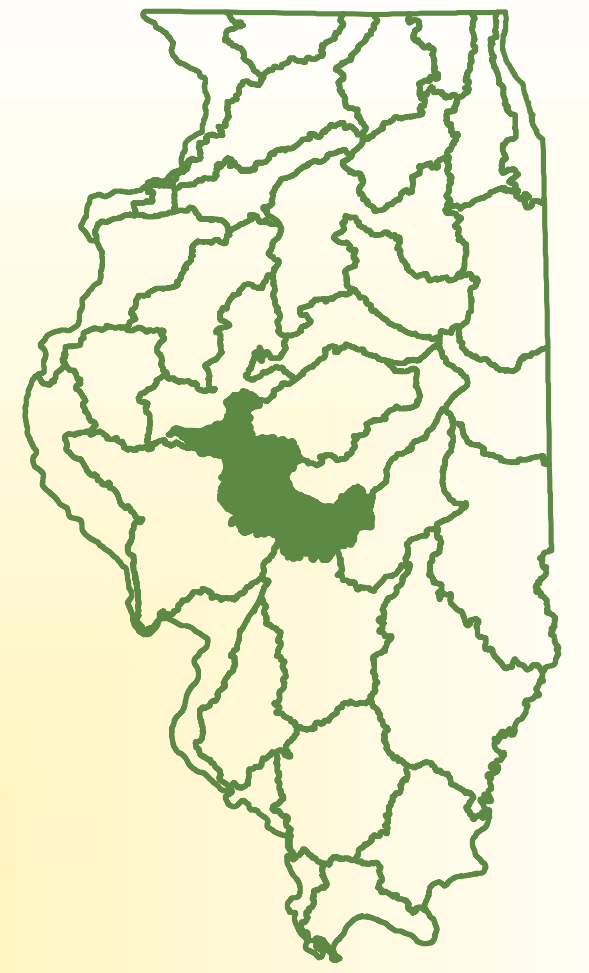
NAME	AUID	Size mi/acr.
Big Four Ditch	BPKP-01	10.38
Big Four Ditch	BPKP-02	18.68
Boneyard Creek	BPJCA	3.28
Hoopeston Branch	BPGD	4.8
Jordan Creek	BPJA-01	11.63
Little Vermilion River	BO-08	17.27
Middle Fork Vermilion River	BPK-07	10.74
North Fork Vermilion River	BPG-05	10.2
Saline Branch Drainage Ditch	BPJC-08	14.11
Salt Fork Vermilion River	BPJ-07	3.12
Salt Fork Vermilion River	BPJ-08	3.21
Upper Salt Fork Drainage Ditch	BPJG-01	24.05
Vermilion River	BP-01	4.98
Vermilion River	BP-03	7.06
Vermilion River	BP-04	5.79
CRYSTAL (CHAMPAIGN)	RBU	7
HOMER	RBO	102
MINGO	RBN	170
VERMILION	RBD	878

-  Assessed_Waters
-  Impaired_Waters
-  Ongoing_TMDLs
-  Approved_TMDL
-  HUC10 Boundary
-  County Boundaries
-  Municipalities

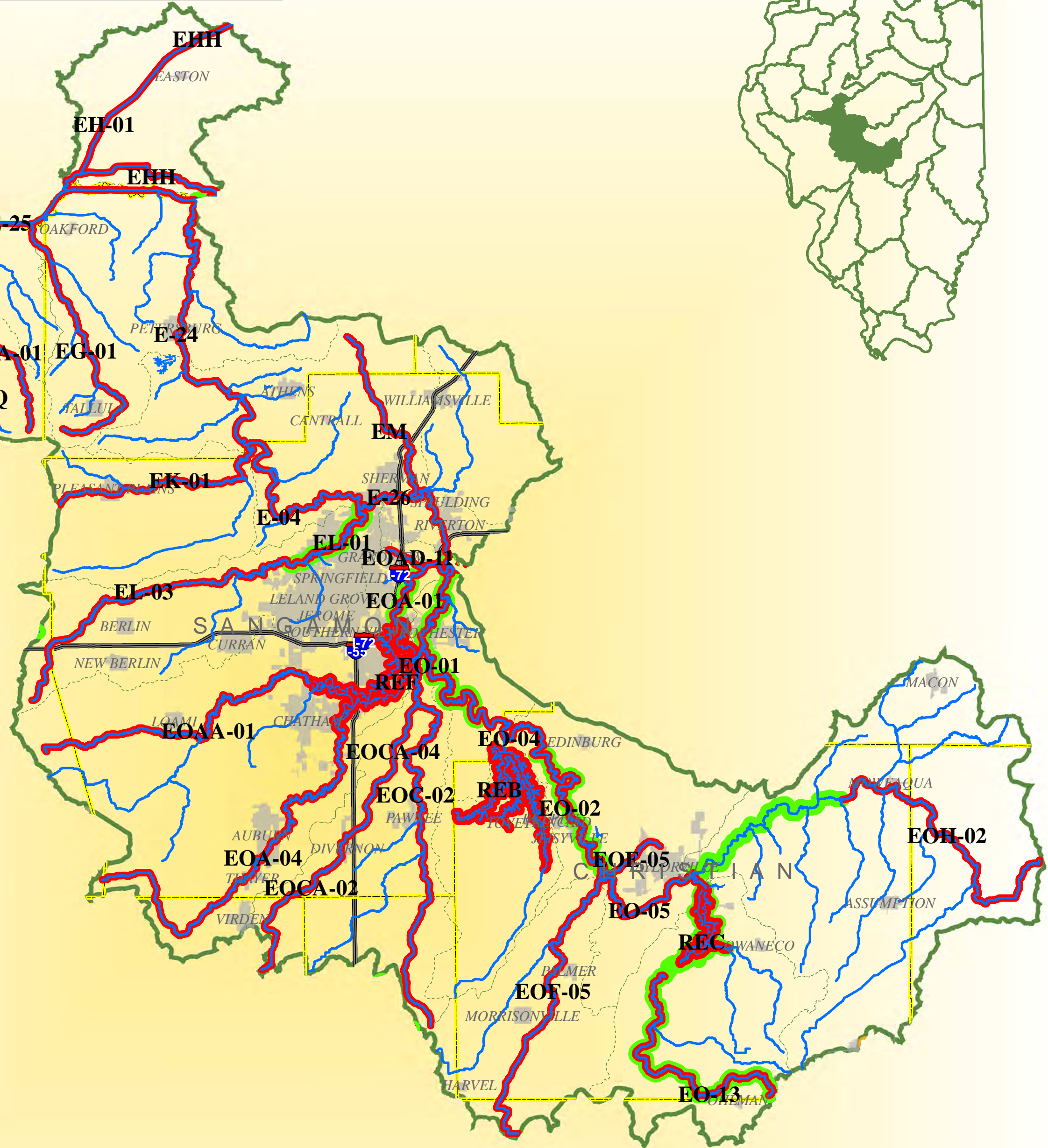


Waterbodies identified in the table are on Illinois' 2016 303(d) List. Impaired Waters are those that have been assessed as not supporting at least one designated use. Stream names are in lower case; lake names are in upper case. Assessment Unit ID's (AUID) are also shown in upper case. Size is given in miles for streams, and acres for lakes.

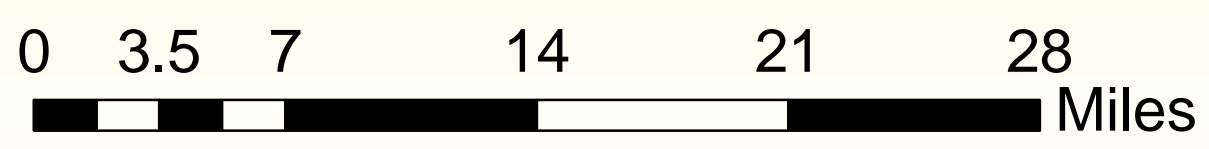
Lower Sangamon Watershed



NAME	AUID	Size
Bear Creek	EOF-05	23.67
Brush Creek	EOCA-02	15.68
Brush Creek	EOCA-04	8.74
Central Ditch	EHH	14.65
Clary Creek	EG-01	19.63
Cox Creek	EEA-01	12.16
Crane Creek	EH-01	10.69
Fancy Creek	EM	14.79
Flat Branch	EOH-02	22.72
Hoover Branch	EOAD-11	2.95
Horse Creek	EOC-02	35.86
Lick Creek	EOAA-01	27.55
Panther Creek	EOE-05	4.86
Richland Creek	EK-01	19.28
Sangamon River	E-04	15.78
Sangamon River	E-26	12.05
Sangamon River	E-24	23.11
Sangamon River	E-25	36.42
South Fork Sangamon River	EO-13	20.73
South Fork Sangamon River	EO-02	16.26
South Fork Sangamon River	EO-05	13.78
South Fork Sangamon River	EO-01	19.04
South Fork Sangamon River	EO-04	10.55
Spring Creek-West	EL-01	9.27
Spring Creek-West	EL-03	27.94
Sugar Creek	EOA-01	4.04
Sugar Creek	EOA-04	34.28
Sugar Creek	EOA-06	3.2
GRIDLEY (SITE M)	REZQ	25
SANGCHRIS	REB	2165
SPRINGFIELD	REF	4200

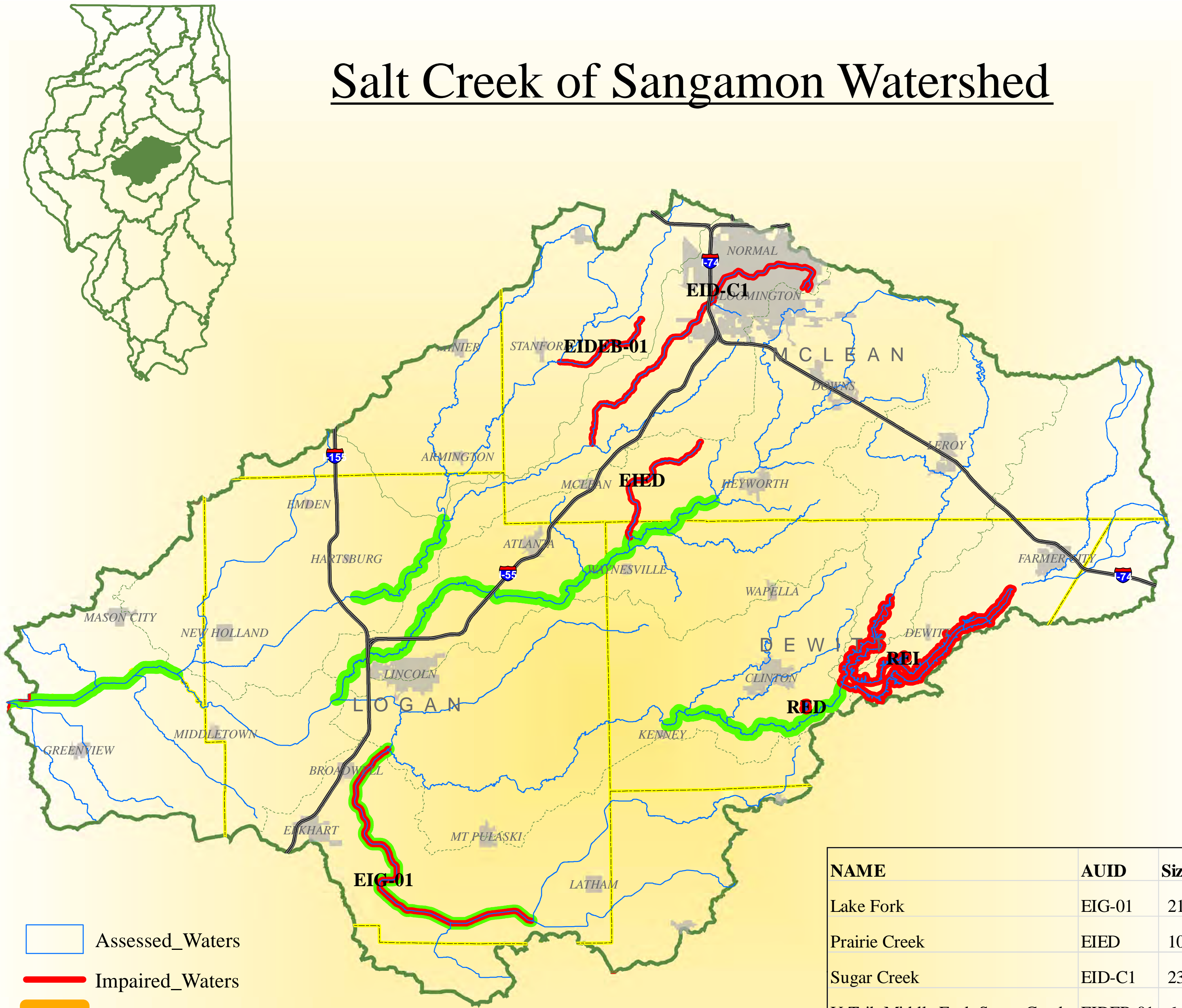


- Assessed_Waters
- Impaired_Waters
- Ongoing_TMDLs
- Approved_TMDL
- HUC10 Boundary
- County Boundaries
- Municipalities



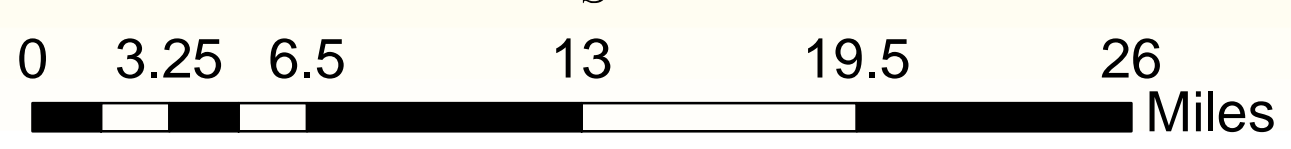
'Waterbodies identified in the table are on Illinois' 2016 303(d) List. Impaired Waters are those that have been assessed as not supporting at least one designated use. Stream names are in lower case; lake names are in upper-case. Assessment Unit ID's (AUID) are also shown in upper case. Size is given in miles for streams, and acres for lakes.

Salt Creek of Sangamon Watershed



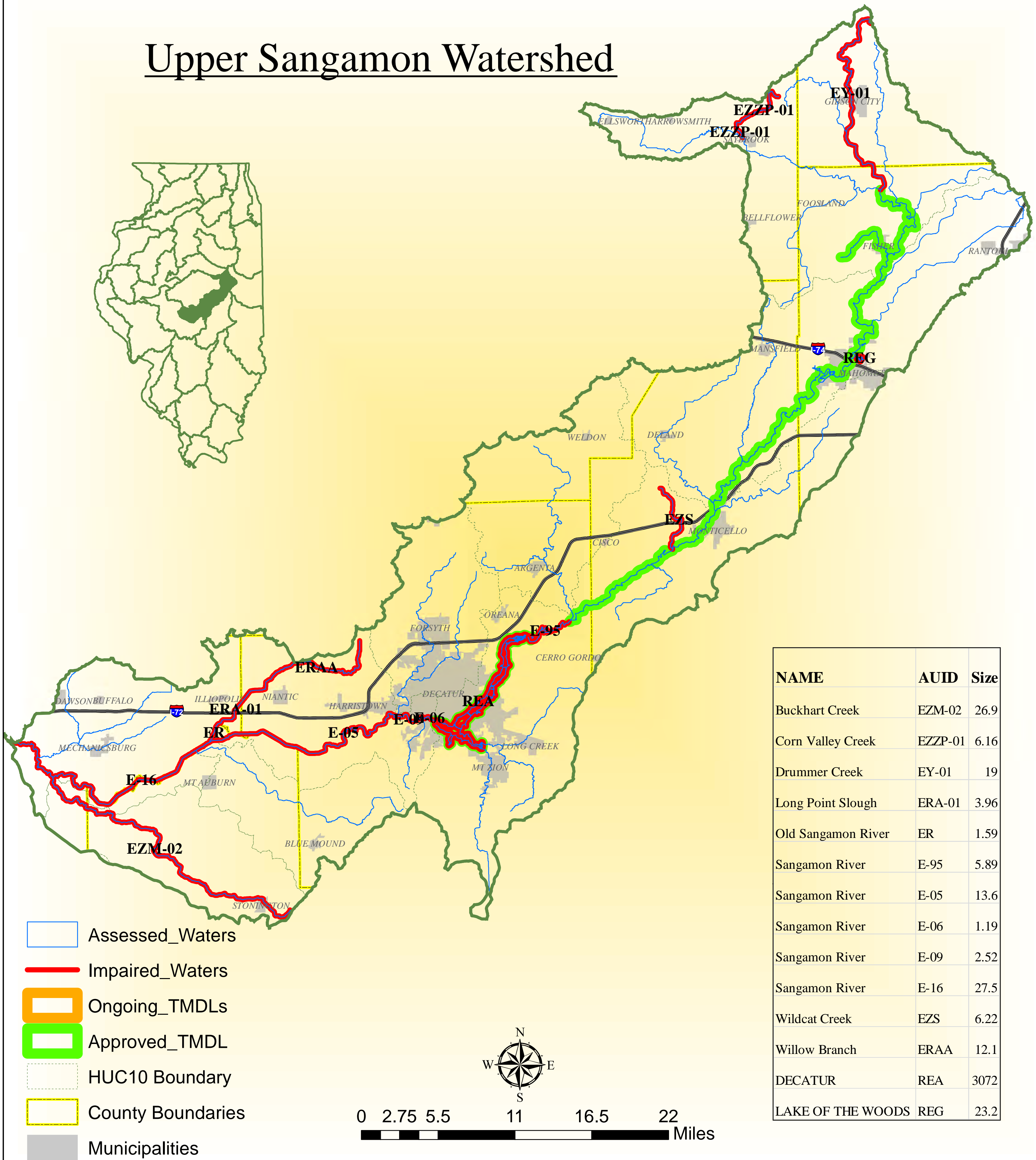
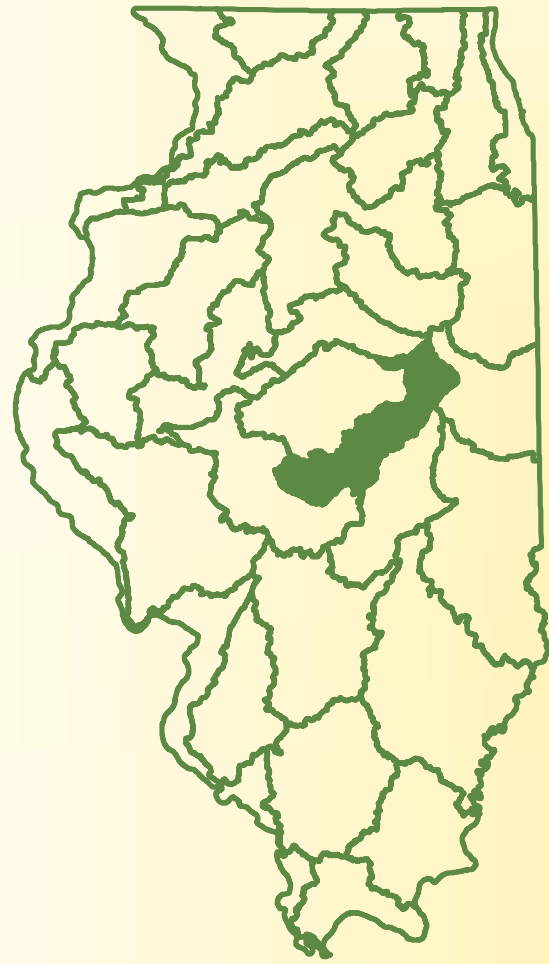
- Assessed_Waters
- Impaired_Waters
- Ongoing_TMDLs
- Approved_TMDL
- HUC10 Boundary
- County Boundaries
- Municipalities

NAME	AUID	Size
Lake Fork	EIG-01	21.4
Prairie Creek	EIED	10.5
Sugar Creek	EID-C1	23.9
U-Trib Middle Fork Sugar Creek	EIDEB-01	6.81
CLINTON	REI	4895
WELDON SPRINGS	RED	29.4











Waterbodies identified in the table are on Illinois' 2016 303(d) List. Impaired Waters are those that have been assessed as not supporting at least one designated use. Stream names are in lower case; lake names are in upper-case. Assessment Unit ID's (AUID) are also shown in upper case. Size is given in miles for streams, and acres for lakes.

Upper Sangamon Watershed



NAME	AUID	Size
Buckhart Creek	EZM-02	26.9
Corn Valley Creek	EZPP-01	6.16
Drummer Creek	EY-01	19
Long Point Slough	ERA-01	3.96
Old Sangamon River	ER	1.59
Sangamon River	E-95	5.89
Sangamon River	E-05	13.6
Sangamon River	E-06	1.19
Sangamon River	E-09	2.52
Sangamon River	E-16	27.5
Wildcat Creek	EZS	6.22
Willow Branch	ERAA	12.1
DECATUR	REA	3072
LAKE OF THE WOODS	REG	23.2

-  Assessed_Waters
-  Impaired_Waters
-  Ongoing_TMDLs
-  Approved_TMDL
-  HUC10 Boundary
-  County Boundaries
-  Municipalities

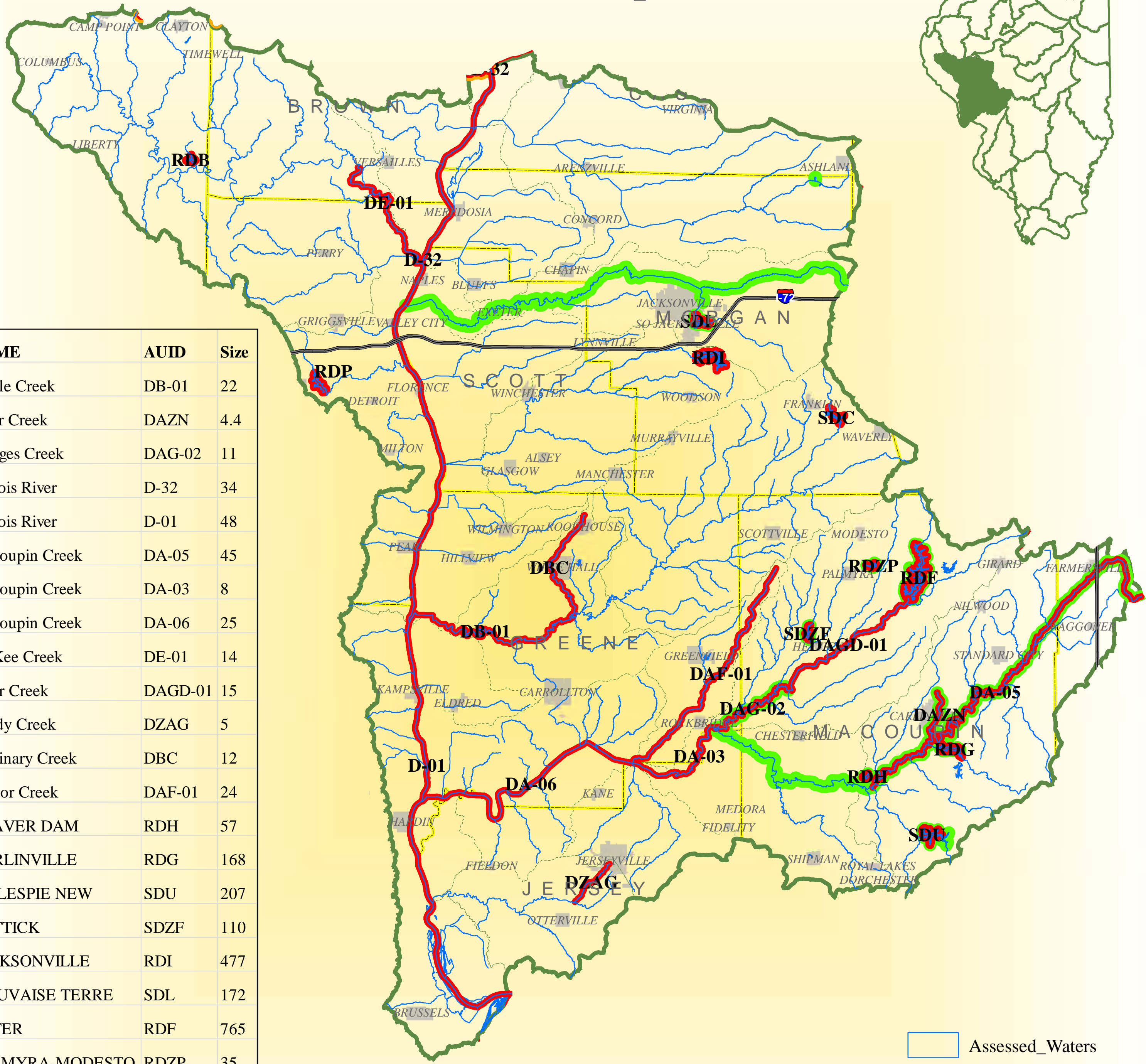
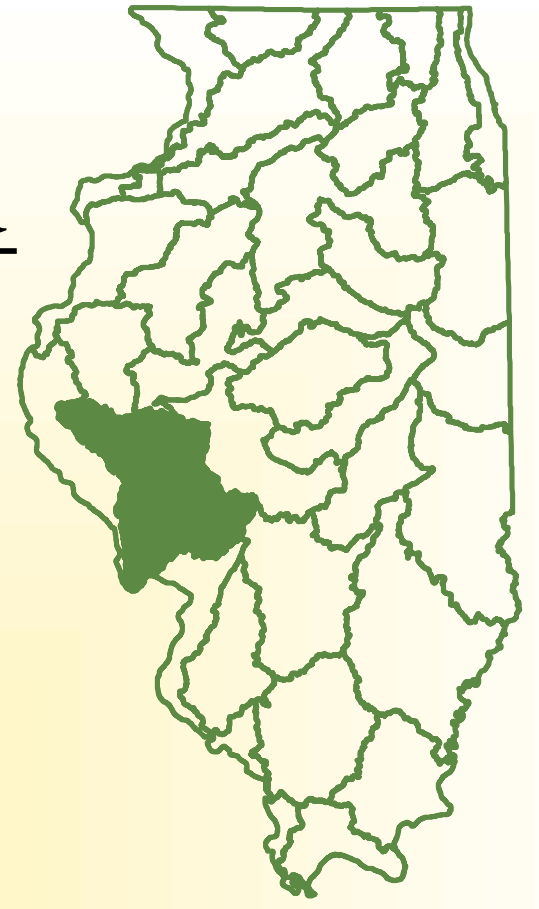


0 2.75 5.5 11 16.5 22 Miles



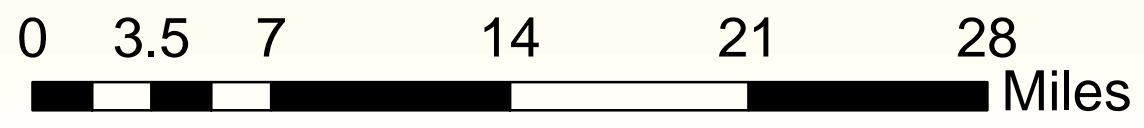

Waterbodies identified in the table are on Illinois' 2016 303(d) List. Impaired Waters are those that have been assessed as not supporting at least one designated use. Stream names are in lower case; lake names are in upper-case. Assessment Unit ID's (AUID) are also shown in upper case. Size is given in miles for streams, and acres for lakes.

Lower Illinois/ Macoupin Watershed



NAME	AUID	Size
Apple Creek	DB-01	22
Briar Creek	DAZN	4.4
Hodges Creek	DAG-02	11
Illinois River	D-32	34
Illinois River	D-01	48
Macoupin Creek	DA-05	45
Macoupin Creek	DA-03	8
Macoupin Creek	DA-06	25
McKee Creek	DE-01	14
Otter Creek	DAGD-01	15
Sandy Creek	DZAG	5
Seminary Creek	DBC	12
Taylor Creek	DAF-01	24
BEAVER DAM	RDH	57
CARLINVILLE	RDG	168
GILLESPIE NEW	SDU	207
HETTICK	SDZF	110
JACKSONVILLE	RDI	477
MAUVAISE TERRE	SDL	172
OTTER	RDF	765
PALMYRA-MODESTO	RDZP	35
PITTSFIELD	RDP	241
SILOAM SPRINGS	RDB	58
WAVERLY	SDC	135

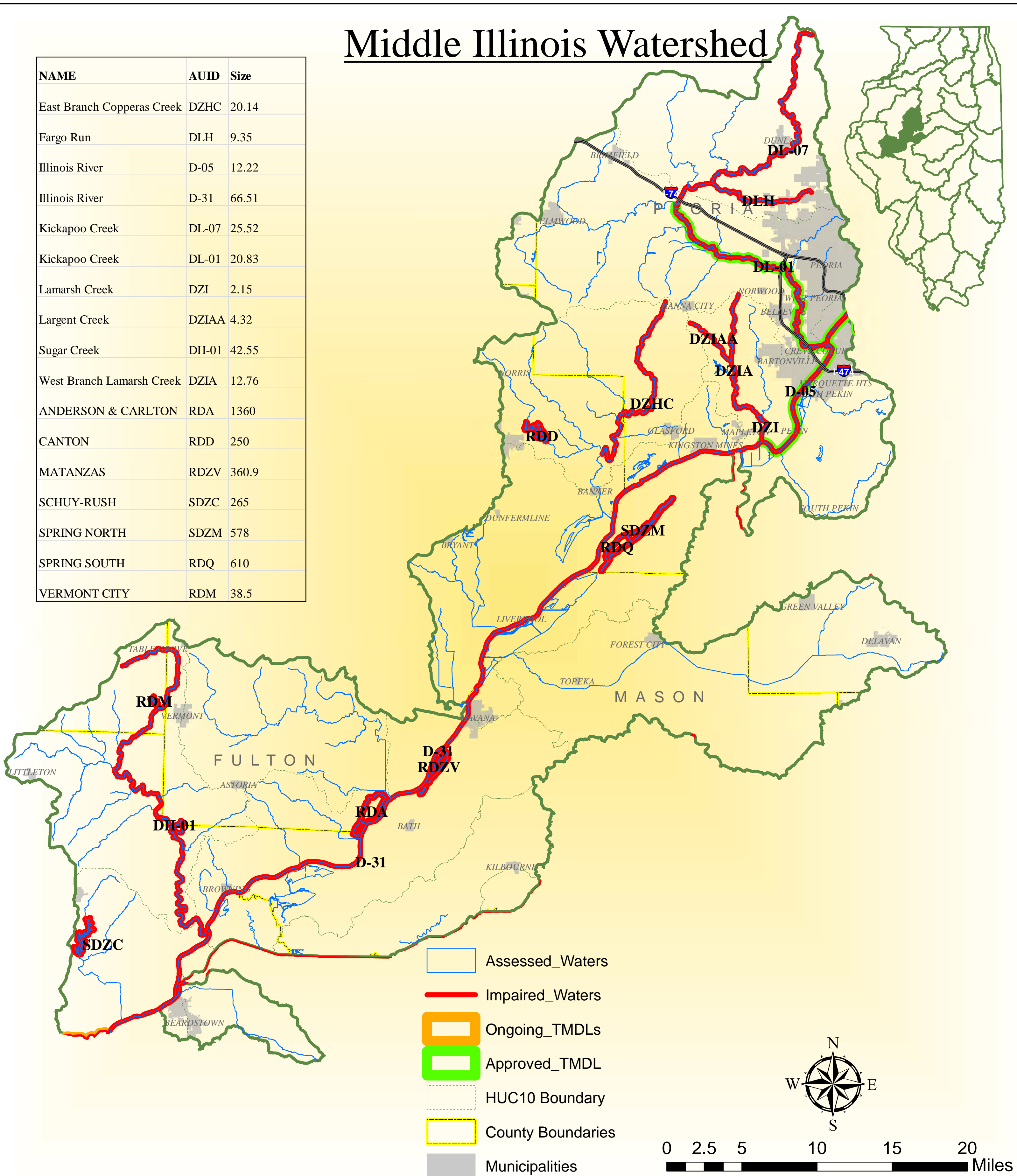
- Assessed_Waters
- Impaired_Waters
- Ongoing_TMDLs
- Approved_TMDL
- HUC10 Boundary
- County Boundaries
- Municipalities



Waterbodies identified in the table are on Illinois' 2016 303(d) List. Impaired Waters are those that have been assessed as not supporting at least one designated use. Stream names are in lower case; lake names are in upper-case. Assessment Unit ID's (AUID) are also shown in upper case. Size is given in miles for streams, and acres for lakes.

Middle Illinois Watershed

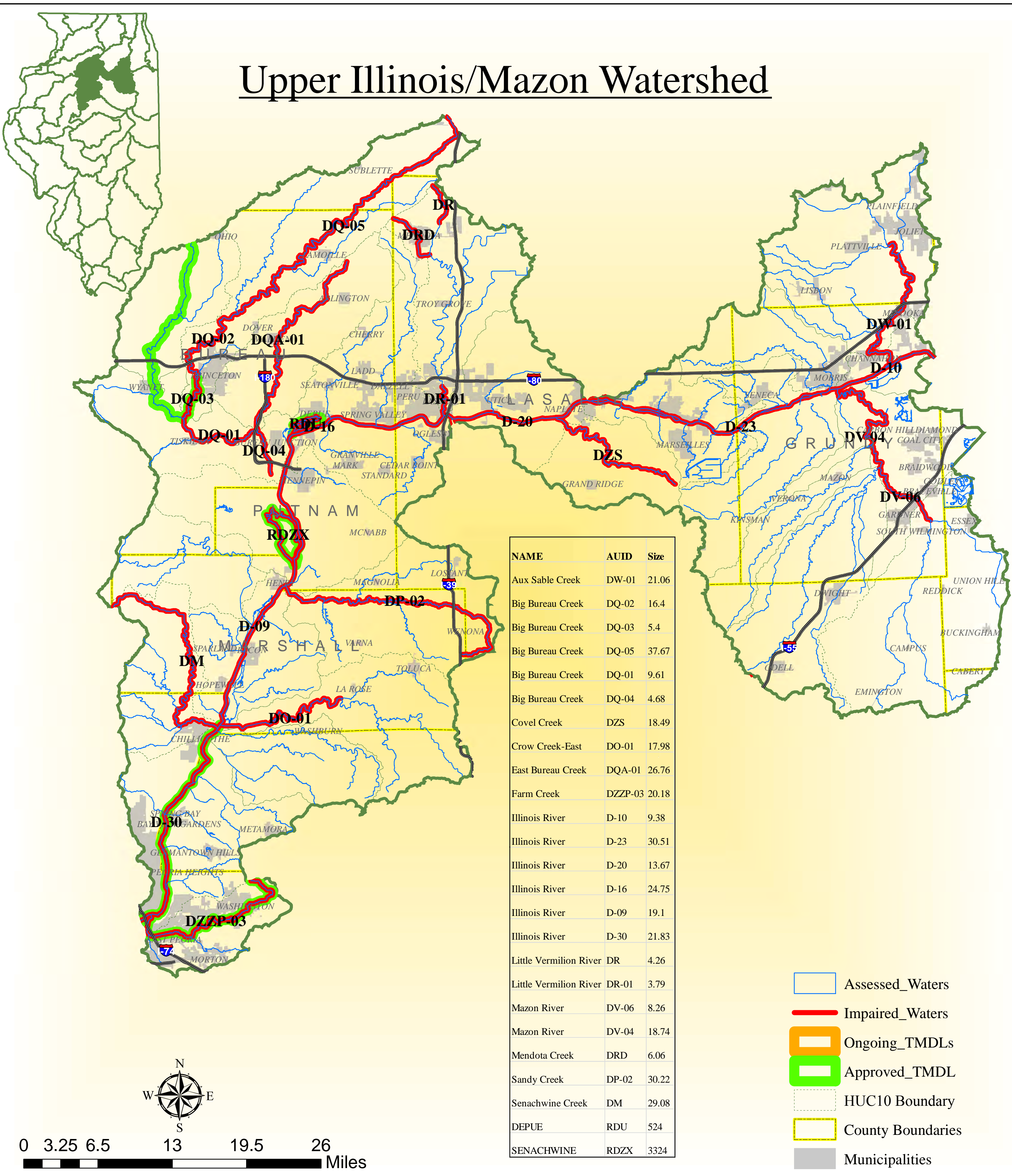
NAME	AUID	Size
East Branch Copperas Creek	DZHC	20.14
Fargo Run	DLH	9.35
Illinois River	D-05	12.22
Illinois River	D-31	66.51
Kickapoo Creek	DL-07	25.52
Kickapoo Creek	DL-01	20.83
Lamarsh Creek	DZI	2.15
Largent Creek	DZIAA	4.32
Sugar Creek	DH-01	42.55
West Branch Lamarsh Creek	DZIA	12.76
ANDERSON & CARLTON	RDA	1360
CANTON	RDD	250
MATANZAS	RDZV	360.9
SCHUY-RUSH	SDZC	265
SPRING NORTH	SDZM	578
SPRING SOUTH	RDQ	610
VERMONT CITY	RDM	38.5



Waterbodies identified in the table are on Illinois' 2016 303(d) List. Impaired Waters are those that have been assessed as not supporting at least one designated use. Stream names are in lower case; lake names are in upper case. Assessment Unit ID's (AUID) are also shown in upper case. Size is given in miles for streams, and acres for lakes.

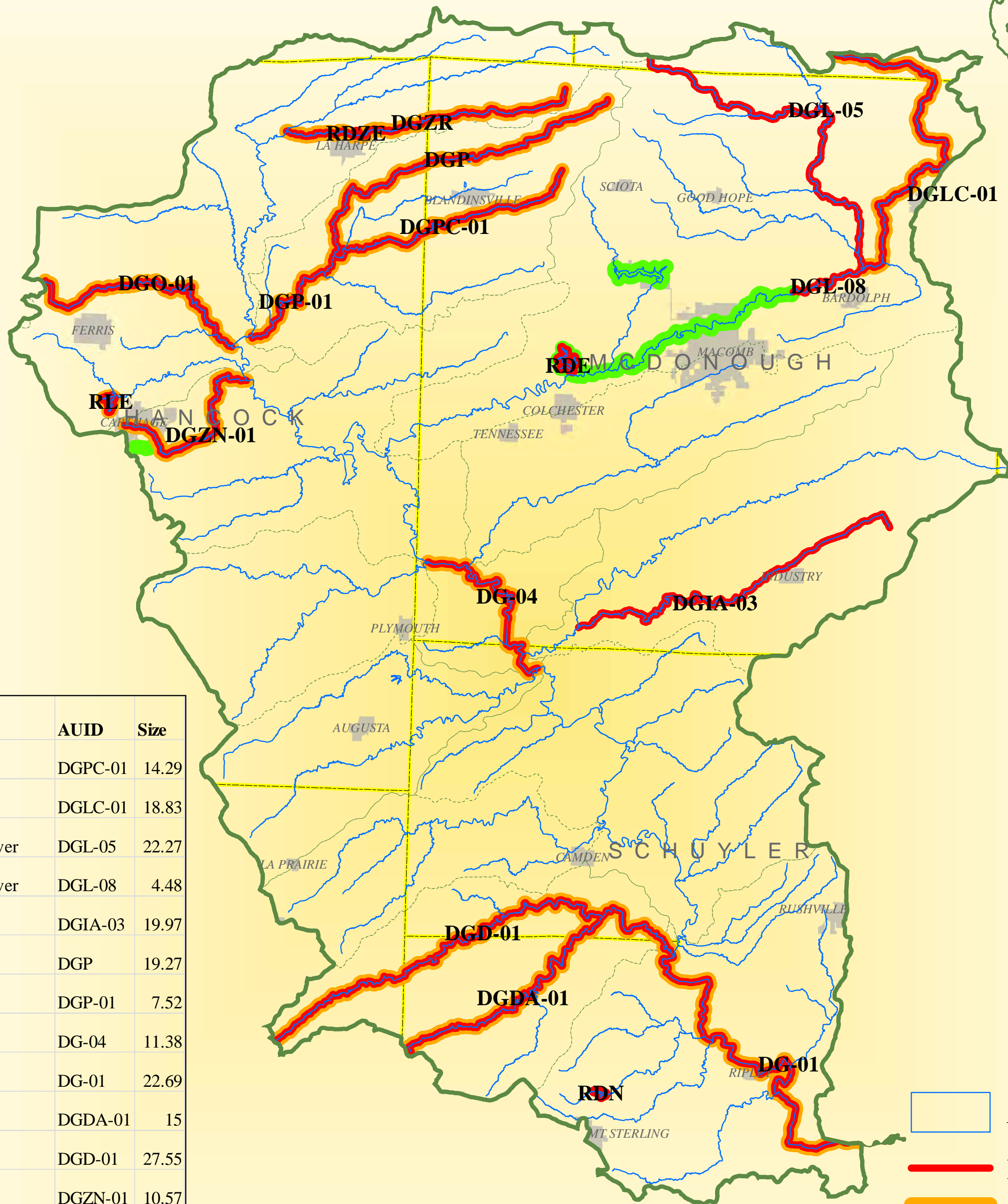
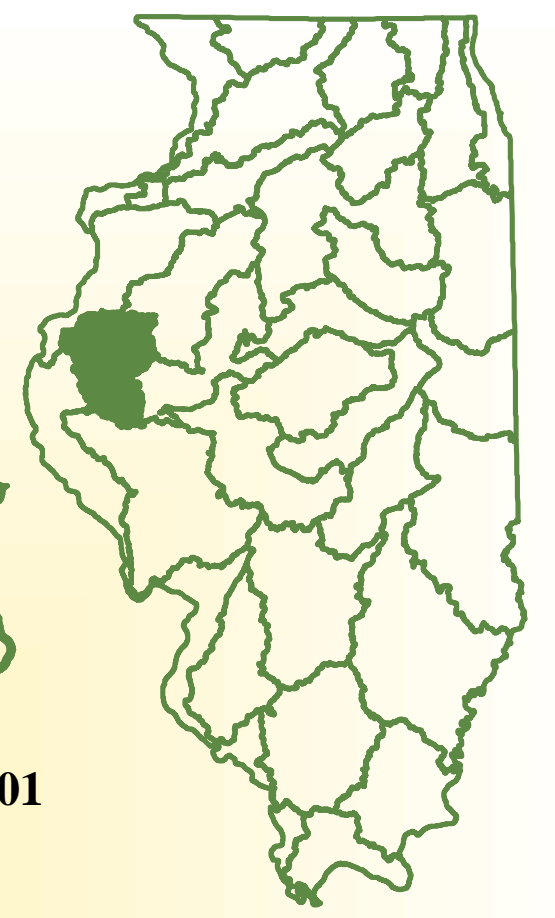


Upper Illinois/Mazon Watershed










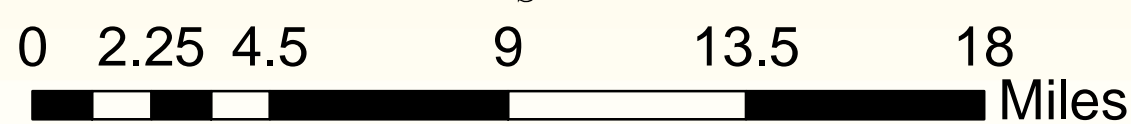

Waterbodies identified in the table are on Illinois' 2016 303(d) List. Impaired Waters are those that have been assessed as not supporting at least one designated use. Stream names are in lower case; lake names are in upper-case. Assessment Unit ID's (AUID) are also shown in upper case. Size is given in miles for streams, and acres for lakes.

La Moine Watershed



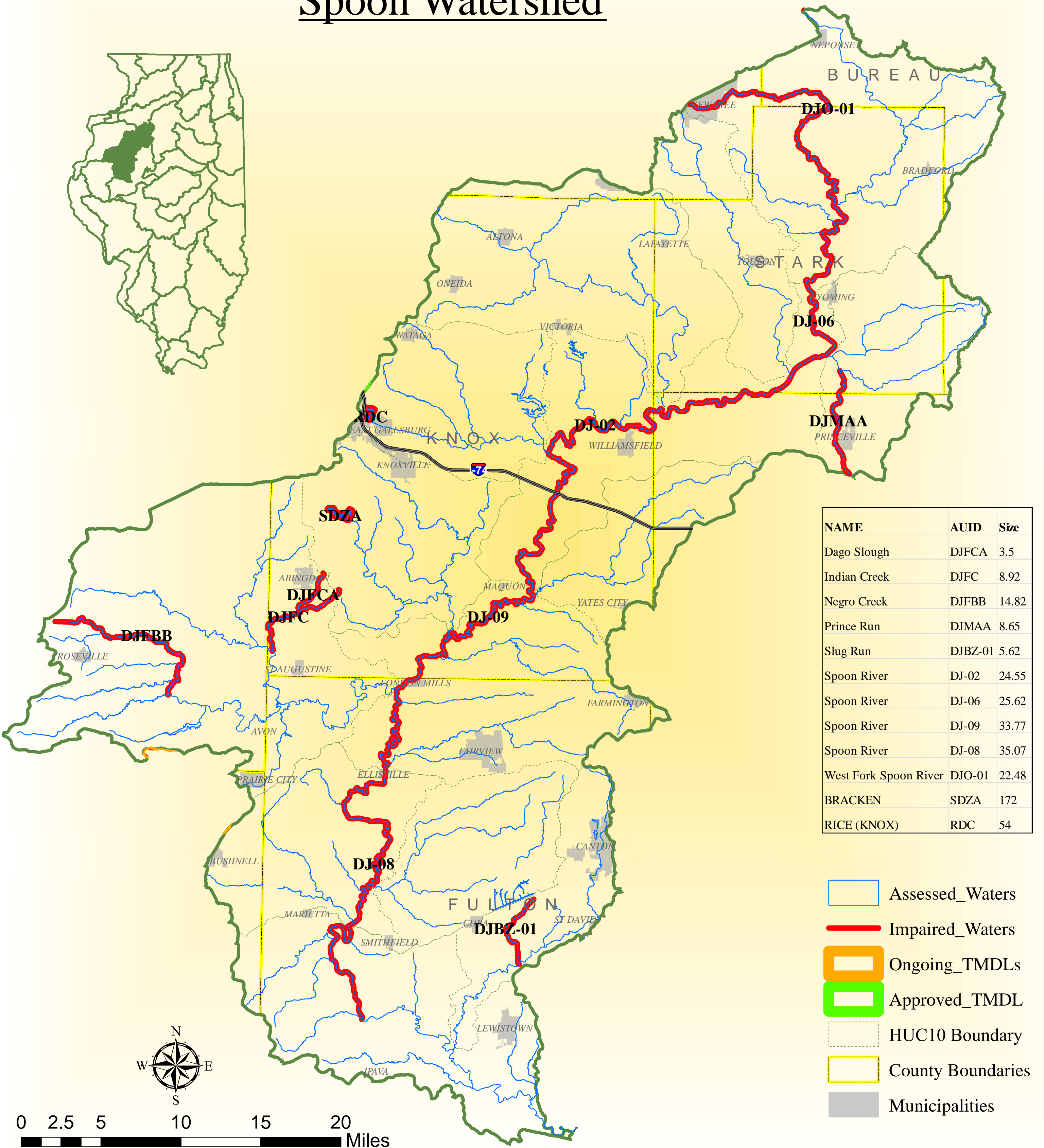
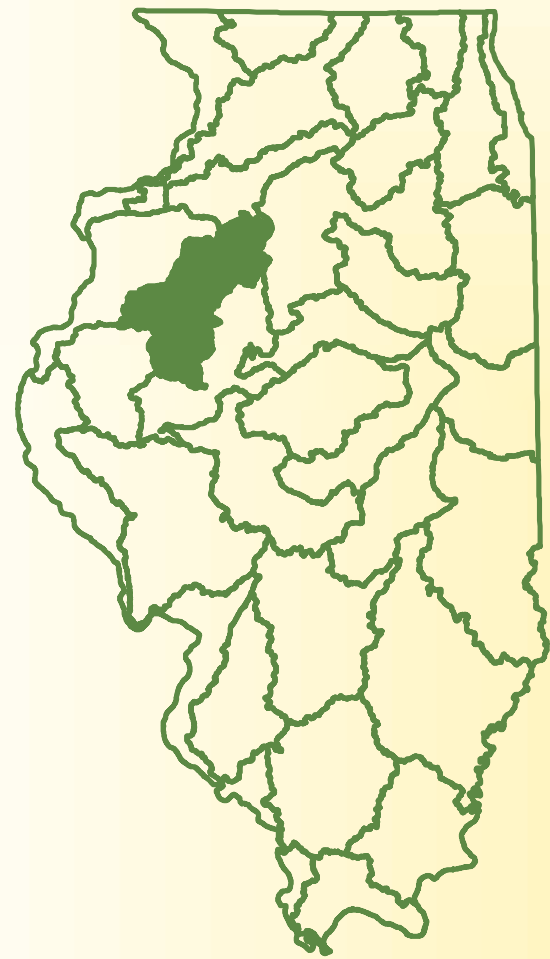
NAME	AUID	Size
Baptist Creek	DGPC-01	14.29
Drowning Fork	DGLC-01	18.83
East Fork La Moine River	DGL-05	22.27
East Fork La Moine River	DGL-08	4.48
Grindstone Creek	DGIA-03	19.97
La Harpe Creek	DGP	19.27
La Harpe Creek	DGP-01	7.52
La Moine River	DG-04	11.38
La Moine River	DG-01	22.69
Little Missouri Creek	DGDA-01	15
Missouri Creek	DGD-01	27.55
Prairie Creek	DGZN-01	10.57
Rock Creek	DGO-01	13.48
South Branch La Moine River	DGZR	16.8
ARGYLE	RDE	95.1
CARTHAGE	RLE	36.1
LA HARPE	RDZE	9.2
MT. STERLING	RDN	26.1

-  Assessed_Waters
-  Impaired_Waters
-  Ongoing_TMDLs
-  Approved_TMDL
-  HUC10 Boundary
-  County Boundaries
-  Municipalities



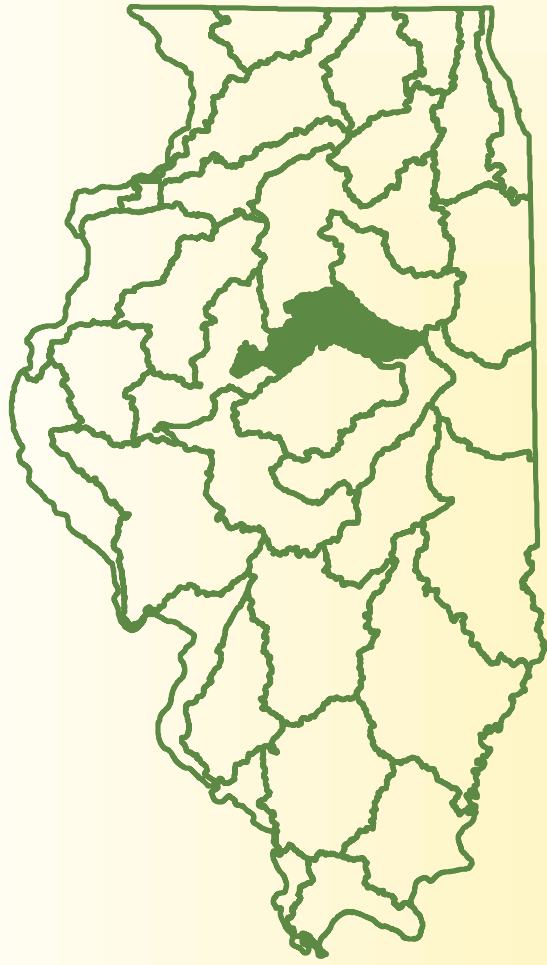
Waterbodies identified in the table are on Illinois' 2016 303(d) List. Impaired Waters are those that have been assessed as not supporting at least one designated use. Stream names are in lower case; lake names are in upper-case. Assessment Unit ID's (AUID) are also shown in upper case. Size is given in miles for streams, and acres for lakes.

Spoon Watershed



Waterbodies identified in the table are on Illinois' 2016 303(d) List. Impaired Waters are those that have been assessed as not supporting at least one designated use. Stream names are in lower case; lake names are in upper-case. Assessment Unit ID's (AUID) are also shown in upper case. Size is given in miles for streams, and acres for lakes.

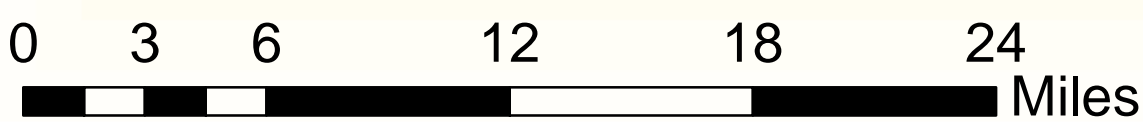
Mackinaw Watershed



NAME	AUID	Size
Dillon Creek	DKC-01	18
East Branch Panther Creek	DKKC-02	13.31
Henline Creek	DKV-01	17.71
Hickory Grove Ditch	DKB-01	4.42
Indian Creek	DKD-01	6.38
Mackinaw River	DK-21	23.21
Mackinaw River	DK-20	21.68
Mackinaw River	DK-17	18.7
Mackinaw River	DK-04	10.42
Mackinaw River	DK-13	11.47
Mackinaw River	DK-15	5.22
Mackinaw River	DK-12	29.53
Mackinaw River	DK-19	9.42
Prairie Creek	DKF-11	14.96
Sixmile Creek	DKN-01	10.15
BLOOMINGTON	RDO	635
EUREKA	SDS	30
EVERGREEN	SDA	700



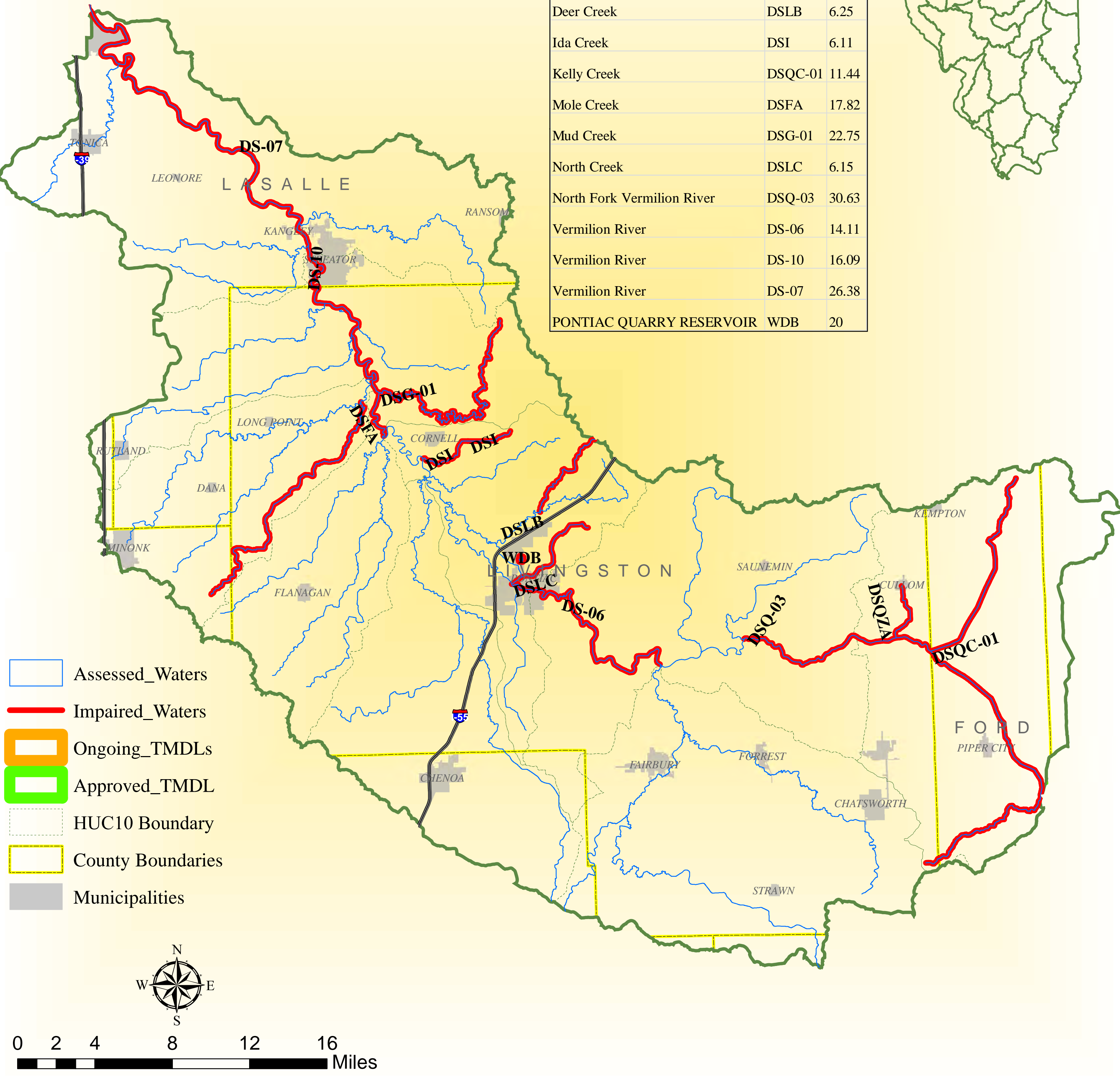
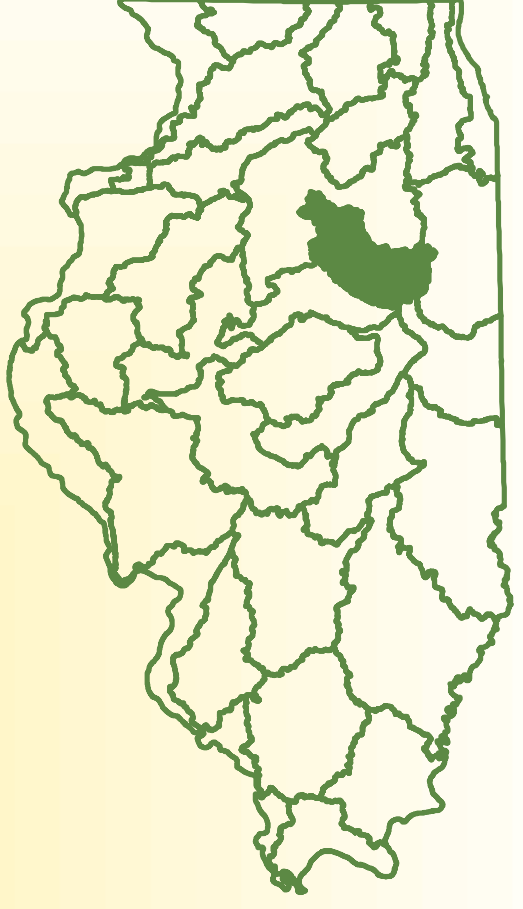
- Assessed_Waters
- Impaired_Waters
- Ongoing_TMDLs
- Approved_TMDL
- HUC10 Boundary
- County Boundaries
- Municipalities




Waterbodies identified in the table are on Illinois' 2016 303(d) List. Impaired Waters are those that have been assessed as not supporting at least one designated use. Stream names are in lower case; lake names are in upper-case. Assessment Unit ID's (AUID) are also shown in upper case. Size is given in miles for streams, and acres for lakes.

Vermillion (Illinois) Watershed

NAME	AUID	Size
Cullom WSS Trib	DSQZA	3.34
Deer Creek	DSL B	6.25
Ida Creek	DSI	6.11
Kelly Creek	DSQC-01	11.44
Mole Creek	DSFA	17.82
Mud Creek	DSG-01	22.75
North Creek	DSL C	6.15
North Fork Vermilion River	DSQ-03	30.63
Vermilion River	DS-06	14.11
Vermilion River	DS-10	16.09
Vermilion River	DS-07	26.38
PONTIAC QUARRY RESERVOIR	WDB	20

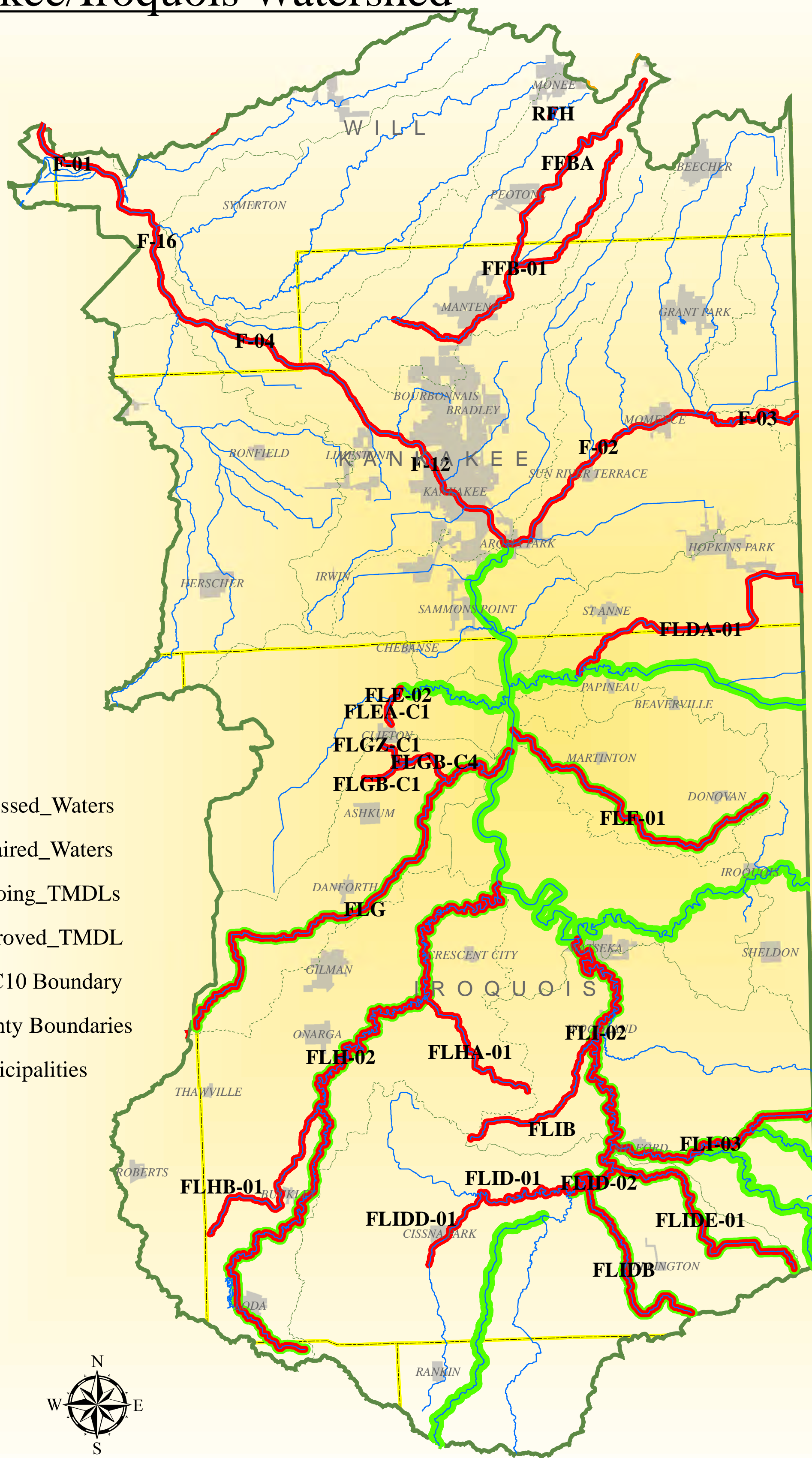
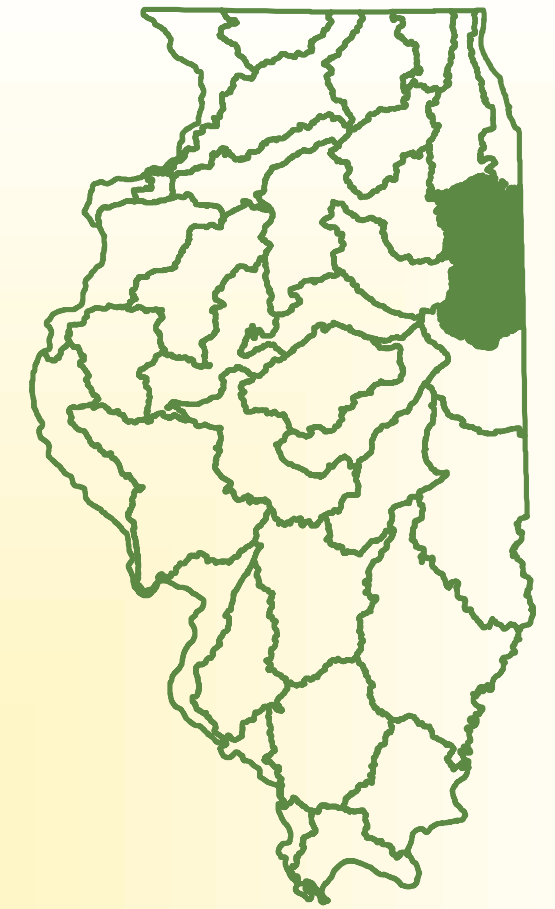









- Assessed_Waters
- Impaired_Waters
- Ongoing_TMDLs
- Approved_TMDL
- HUC10 Boundary
- County Boundaries
- Municipalities

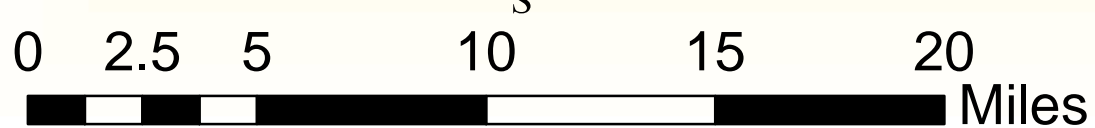


Waterbodies identified in the table are on Illinois' 2016 303(d) List. Impaired Waters are those that have been assessed as not supporting at least one designated use. Stream names are in lower case; lake names are in upper-case. Assessment Unit ID's (AUID) are also shown in upper case. Size is given in miles for streams, and acres for lakes.

Kankakee/Iroquois Watershed



-  Assessed_Waters
-  Impaired_Waters
-  Ongoing_TMDLs
-  Approved_TMDL
-  HUC10 Boundary
-  County Boundaries
-  Municipalities



NAME	AUID	Size
Ashkum Creek	FLGB-C1	2.84
Ashkum Creek	FLGB-C4	2.61
Black Walnut Creek	FFBA	13.87
Clifton North Creek	FLEA-C1	1.51
Clifton South Creek	FLGZ-C1	2.18
Gay Creek	FLIDB	12.97
Jefferson Creek	FLIB	10.57
Kankakee River	F-02	12.43
Kankakee River	F-03	7.1
Kankakee River	F-01	6.25
Kankakee River	F-04	8.8
Kankakee River	F-12	15.48
Kankakee River	F-16	8.22
Langan Creek	FLE-02	0.78
Little Beaver Creek	FLDA-01	18.67
Louis Creek	FLHB-01	12
Mud Creek-West	FLID-01	9.33
Mud Creek-West	FLID-02	8.14
Pigeon Creek	FLIDD-01	4.82
Pike Creek	FLF-01	18.31
Prairie Creek	FLG	29.72
Shavetail Creek	FLHA-01	9.01
South Branch Rock Creek	FFB-01	19.82
Spring Creek	FLH-02	63.9
Sugar Creek	FLI-02	23.65
Sugar Creek	FLI-03	15.11
U-Trib Mud Creek-West	FLIDE-01	15.5
MONEE RESV.	RFH	46

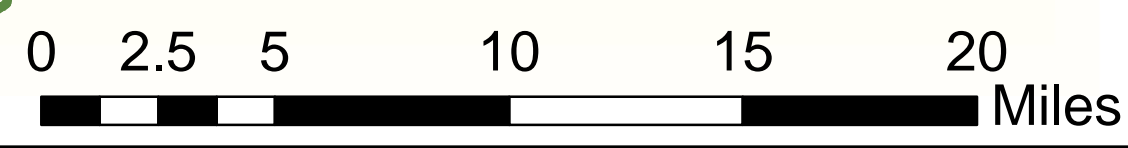



Waterbodies identified in the table are on Illinois' 2016 303(d) List. Impaired Waters are those that have been assessed as not supporting at least one designated use. Stream names are in lower case; lake names are in upper-case. Assessment Unit ID's (AUID) are also shown in upper case. Size is given in miles for streams, and acres for lakes.

Great Lakes/ Calumet Watershed



- Assessed_Waters
- Impaired_Waters
- Ongoing_TMDLs
- Approved_TMDL
- HUC10 Boundary
- County Boundaries
- Municipalities

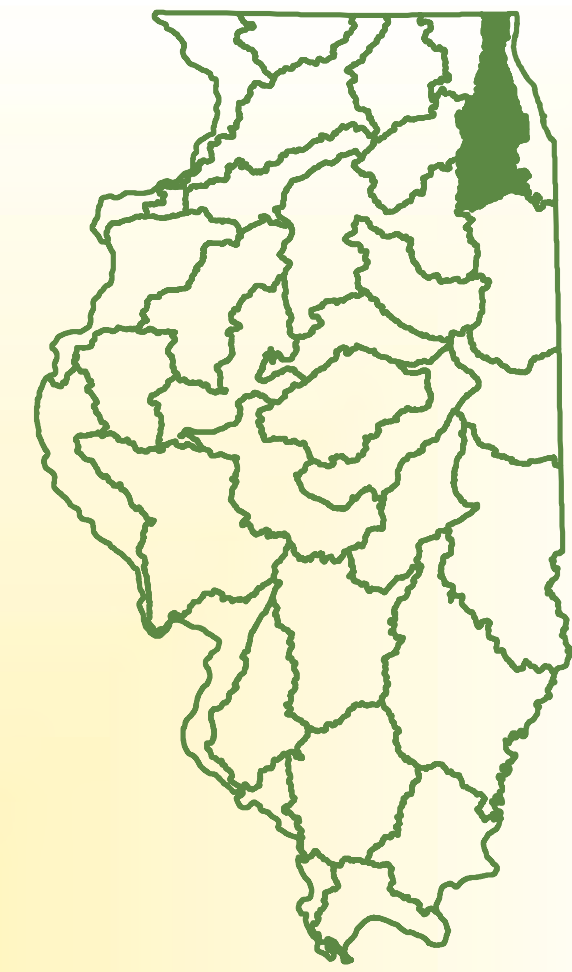


NAME	AUID	Size
Bull Creek	QG	5.05
Butterfield Creek	HBDB-03	15.24
Calumet River	HAA-01	7
Calumet Sag Channel	H-02	10.35
Chicago River	HCB-01	1.29
Chicago Sanitary And Ship Canal	GI-03	6.03
Dead Dog Creek	QE-01	4.67
Deer Creek	HBDC	8.2
Deer Creek	HBDC-02	10.12
Grand Calumet River	HAB-41	6.22
Kellogg Creek	QF	6.98
Little Calumet River North	HA-04	1.78
Little Calumet River North	HA-05	5.02
Little Calumet River South	HB-42	4.3
Little Calumet River South	HB-01	8.68
Middle Fork North Branch Chicago River	HCCC-02	18.57
Middle Fork North Branch Chicago River	HCCC-04	3.51
North Branch Chicago River	HCC-02	2.03
North Branch Chicago River	HCC-07	11.9
North Branch Chicago River	HCC-08	5.75
North Creek	HBDA-01	10.24
North Shore Channel	HCCA-02	4.41
North Shore Channel	HCCA-04	3.32
Pettibone Creek	QA-C4	1.45
Skokie River	HCCD-01	13.47
Skokie River	HCCD-09	1.76
South Branch Chicago River	HC-01	3.95
South Branch Pettibone Creek	QAA-D1	2.69
South Branch Waukegan River	QCA-01	0.86
South Fork South Branch Chicago River	HCA-01	1.49
Thorn Creek	HBD-02	3.84
Thorn Creek	HBD-03	6.52
Thorn Creek	HBD-04	4.32
Thorn Creek	HBD-05	2.92
Thorn Creek	HBD-06	2.21
Tinley Creek	HF-01	9.49
Waukegan River	QC-03	5.48
Waukegan River	QC-05	0.54
West Fork North Branch Chicago River	HCCB-05	14.48
ARROWHEAD (COOK)	RHZE	14
CALUMET	RHO	1600
CHICAGO BOTANIC GARDEN	RHJA	60.6
DOUGLAS PARK LAGOON	RHX	6.6
DUGDALE	UQA	4.61
EAGLE LAKE	UHH	22
ELEANOR	RHK	11
FLATFOOT LAKE	RHZJ	15
GARFIELD PK. LAGOON	RHW	13.7
GEORGE (COOK)	RHR	8
HUMBOLDT PARK LAGOON	RHB	19.9
JACKSON PK SOUTH LGN	QZM	18.9
LAMB'S FARM	UHA	15.91
LINCOLN PK NORTH PND	QZK	9.3
LUCKY LAKE	UHB	10
MARQUETTE PARK LAG.	RHE	40
MC KINLEY PK. LAGOON	RHY	7
MIDLOTHIAN RESERVOIR	RHZI	25
NIELSON POND	UHP	7
OLD SCHOOL	WGZI	12
SAND POND	QZV	20
SAUK TRAIL	RHI	28.8
SHERMAN PARK LAGOONS	RHU	14
SKOKIE LAGOONS	RHJ	225
TURTLEHEAD	RHS	12
WAMPUM	RHL	35
WASHINGTON PARK LGN	QZF	21.7
WOLF	RHA	419

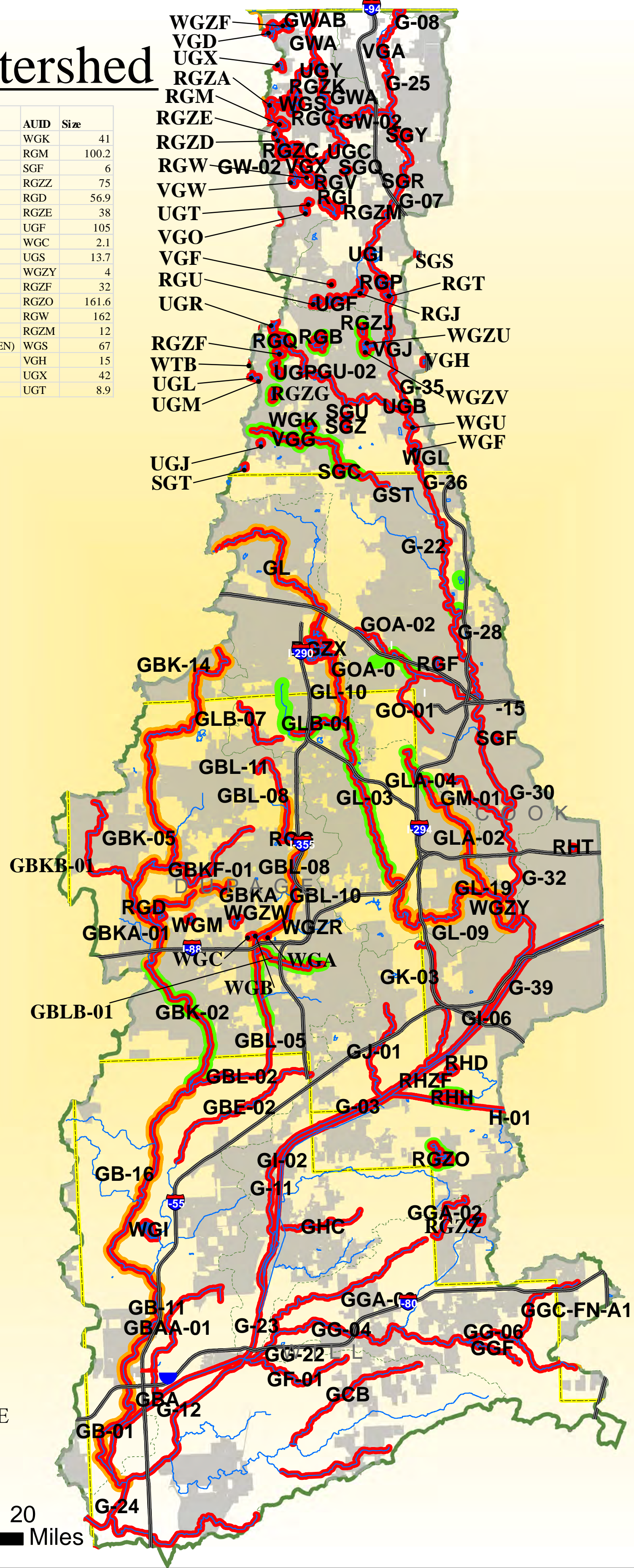
Waterbodies identified in the table are on Illinois' 2016 303(d) List. Impaired Waters are those that have been assessed as not supporting at least one designated use. Stream names are in lower case; lake names are in upper-case. Assessment Unit ID's (AUID) are also shown in upper case. Size is given in miles for streams, and acres for lakes.



Des Plaines Watershed

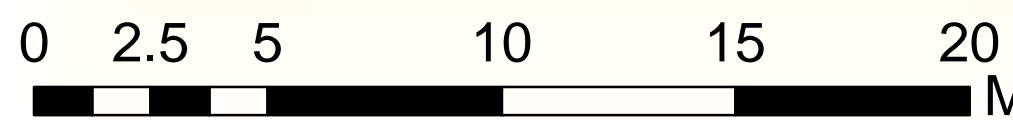



NAME	AUID	Size	NAME	AUID	Size
Addison Creek	GLA-02	6.71	SALEM-REED	WGK	41
Buffalo Creek	GST	10.69	SAND	RGM	100.2
Calumet Sag Channel	H-01	5.74	SCHILLER POND	SGF	6
Chicago Sanitary And Ship Canal	GI-02	13.53	SEDEGWICK	RGZZ	75
Chicago Sanitary And Ship Canal	GI-06	12.33	SILVER (DuPAGE)	RGD	56.9
Des Plaines River	G-07	10.78	SLOUGH	RGZE	38
Des Plaines River	G-08	0.97	ST. MARY'S LAKE	UGF	105
Des Plaines River	G-25	6.92	STERLING POND	WGC	2.1
Des Plaines River	G-15	3.52	STOCKHOLM	UGS	13.7
Des Plaines River	G-22	4.31	SWAN (Indian Lake)	WGZY	4
Des Plaines River	G-26	6.01	SYLVAN	RGZF	32
Des Plaines River	G-28	6.01	TAMPIER LAKE	RGZO	161.6
Des Plaines River	G-30	9.12	THIRD	RGW	162
Des Plaines River	G-23	5.09	VALLEY	RGZM	12
Des Plaines River	G-32	6.18	WATERFORD (WALDEN)	WGS	67
Des Plaines River	G-35	5	WERHANE LAKE	VGH	15
Des Plaines River	G-36	7.22	WHITE LAKE	UGX	42
Des Plaines River	G-03	8.41	WILLOW	UGT	8.9
Des Plaines River	G-11	9.05			
Des Plaines River	G-23	3.82			
Des Plaines River	G-39	11.25			
Des Plaines River	G-12	8.5			
Des Plaines River	G-24	5.2			
Du Page River	GB-01	8.14			
Du Page River	GB-11	10.07			
Du Page River	GB-16	11.31			
Dutch Gap Canal	GWAB	1.1			
East Branch Du Page River	GBL-02	8.01			
East Branch Du Page River	GBL-05	3.18			
East Branch Du Page River	GBL-08	4.71			
East Branch Du Page River	GBL-10	4.64			
East Branch Du Page River	GBL-11	3.47			
Fiddych Creek	GHC	5.35			
Flag Creek	GK-03	7.91			
Frankfort Trib	GGF	3.92			
Hastings Creek	GA-01	11.4			
Hastings Creek	GWA	4.04			
Hickory Creek	GG-04	8.11			
Hickory Creek	GG-06	12.63			
Hickory Creek	GG-22	2.25			
Higgins Creek	GOA-01	1.69			
Higgins Creek	GOA-02	2.57			
Illinois & Michigan Canal	GBA	9.85			
Jackson Creek	GU-02	11.32			
Jackson Branch	GCB	8.83			
Kress Creek	GBKB-01	7.91			
Lily Cachte Creek	GBE-02	10.05			
Manhattan Creek	GCA-M-A1	2.53			
Manhattan Creek	GCA-M-C1	4.07			
Mill Creek	GW-02	12.97			
North Mill Creek	GWA	5.48			
Rock Run	GBAA-01	9.64			
Salt Creek	GL	11.34			
Salt Creek	GL-03	10.52			
Salt Creek	GL-09	12.21			
Salt Creek	GL-10	3.71			
Salt Creek	GL-19	3.15			
Sawmill Creek	GI-01	6.62			
Silver Creek	GM-01	4.57			
Spring Brook	GLB-01	3.14			
Spring Brook	GLB-07	4.19			
Spring Brook	GBKA	1.74			
Spring Brook	GBKA-01	3.18			
Spring Creek	GGA-02	15.29			
St Joseph Creek	GBLB-01	4.29			
Sugar Run	GF-01	7.32			
Union Ditch	GGC-FN-A1	4.08			
Union Ditch	GGC-FN-C1	1.23			



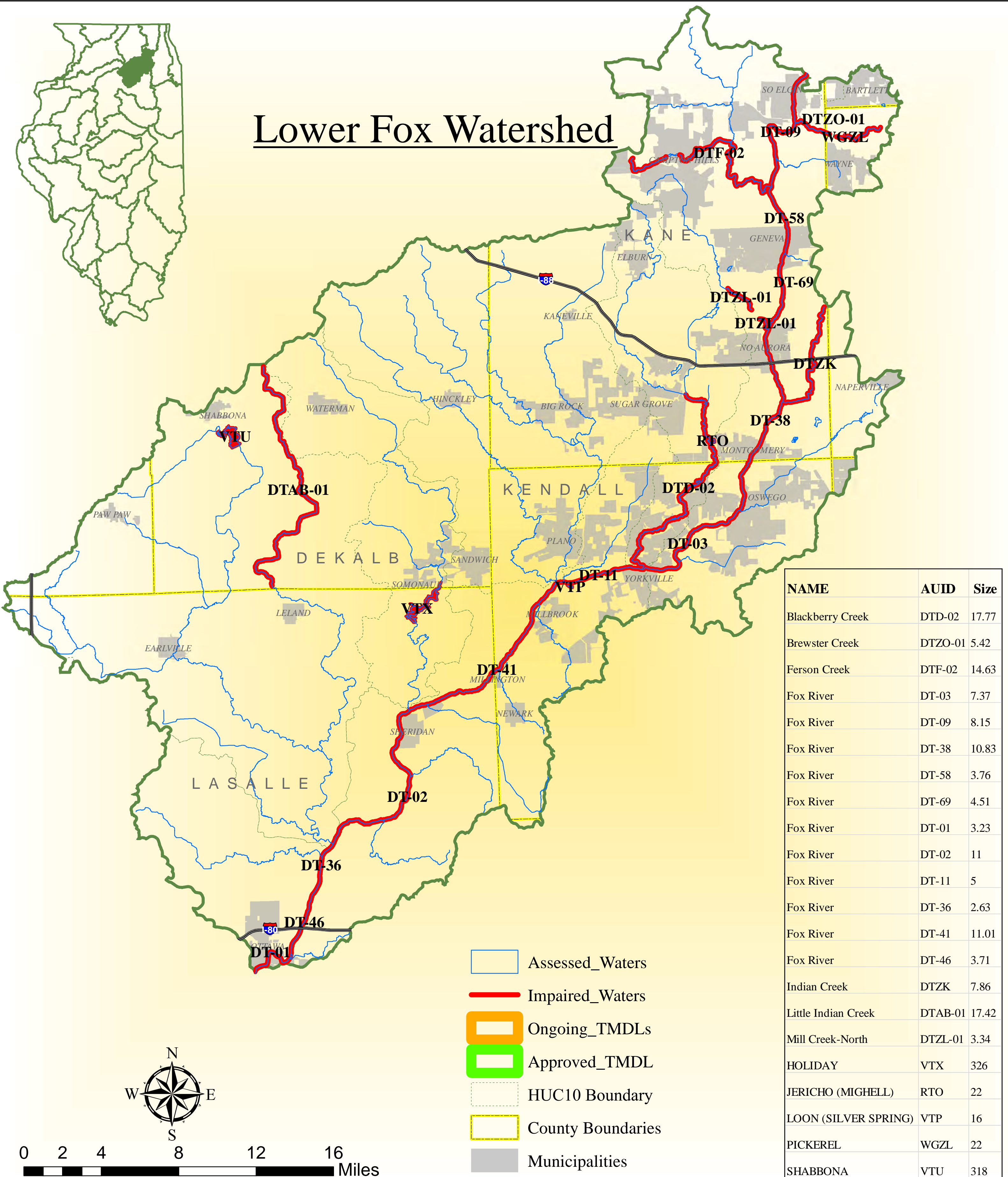
NAME	AUID	Size
West Branch Du Page River	GBK-02	9.43
West Branch Du Page River	GBK-05	10.51
West Branch Du Page River	GBK-09	11.86
West Branch Du Page River	GBK-14	3.82
Willow Creek	GO-01	8.22
Winfield Creek	GBK-F-01	6.89
ALBERT LAKE (outlet)	VGG	18
AMES PIT	VGA	10
BIG BEAR	WGZU	25
BISHOP	UGJ	7.1
BITTERSWEET	SGN	10.7
BRESEN LAKE	UGQ	24
BRIARCREST POND	SGZ	4
BUFFALO CREEK	SGC	35
BULLFROG	RHZF	16
BUSSE WOODS	RGZX	590
BUTLER	RGJ	55
CHURCHILL LAGOON	RGG	21
COLLEGE TRAIL	VGT	8.5
COLUMBUS PARK LAG.	RHT	5.8
COUNTRYSIDE LAKE	RGQ	142
CROOKED	RGZA	140
DEEP (LAKE)	VDZ	225.5
DEER LAKE	WGZF	59
DIAMOND	RGB	154
DRUCE	RGV	87
FOREST	RGZG	40
FOURTH LAKE	RGZC	306
GAGES	RGI	139
GRAND AVENUE MARSH	SGR	14.3
GRANDWOOD PARK LAKE	UGC	8.9
HALFDAY PIT	UGB	12.82
HARVEY LAKE	VGJ	15
HASTINGS	RGZB	76
HERRICK	WGM	20.5
HIDDEN	WGZR	10
INTERNATIONAL MINING AND CHEMICAL	VGF	6.7
KATHRYN	SGS	5.3
LAKE CHARLES	RGZJ	39
LAKE LEO	UGL	15
LAKE NAOMI	UGM	13
LIBERTY	RGT	31
LINDEN	RGK	31
LITTLE BEAR	WGZV	26
LOCH LOMOND	RGU	75
LONGVIEW MEADOW	SGU	18
LUCY LAKE	SGT	8.2
MAPLE	RHD	60.1
MARMO	WGB	3.7
MARY LEE	UGR	15.3
MEADOW	WGA	4.9
MEADOW LAKE E.	WGL	2
MEADOW LAKE W.	WGF	3.8
MILTMORE	RGZD	83.1
MINEAR	RGF	77
OLD MILL	WGU	8.3
OPEKA	RGF	40.5
OSPREY	SGY	54.2
PETERSON POND	UGI	9
POND-A-RUDY	UGP	14
POTOMAC LAKE	RGZK	12
RASMUSSEN LAKE	UGY	55
REDWING SLOUGH	VGD	203
RENWICK LAKE EAST	WGI	330
RICE (DuPAGE)	WGZW	38
ROLLINS SAVANNA #1	VGW	8
ROLLINS SAVANNA #2	VGX	53
SAGANASHKEE	RHH	325.4

- Assessed_Waters
- Impaired_Waters
- Ongoing_TMDLs
- Approved_TMDL
- HUC10 Boundary
- County Boundaries
- Municipalities




Waterbodies identified in the table are on Illinois' 2016 303(d) List. Impaired Waters are those that have been assessed as not supporting at least one designated use. Stream names are in lower case; lake names are in upper-case. Assessment Unit ID's (AUID) are also shown in upper case. Size is given in miles for streams, and acres for lakes.

Lower Fox Watershed

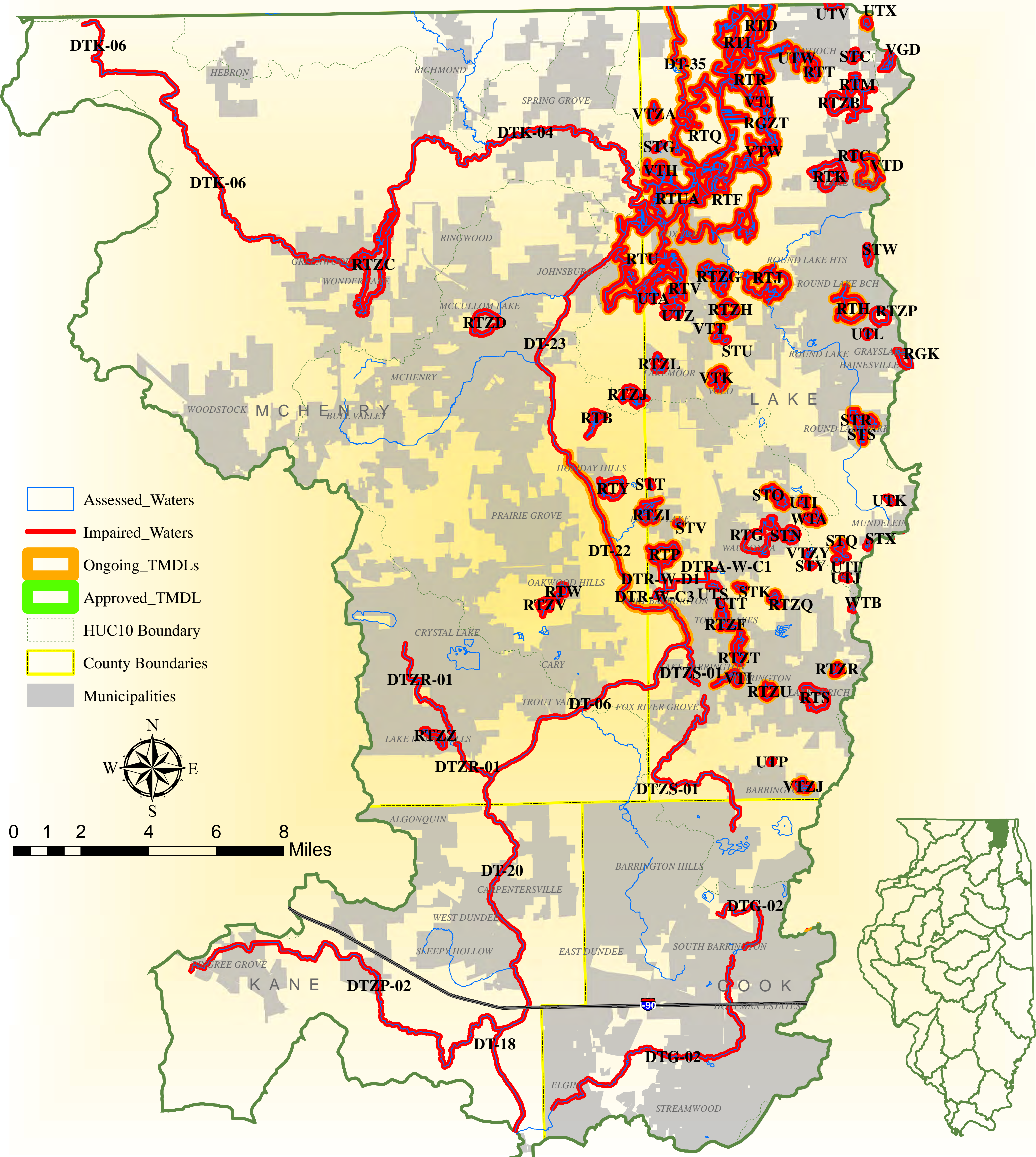


NAME	AUID	Size
Blackberry Creek	DTD-02	17.77
Brewster Creek	DTZO-01	5.42
Ferson Creek	DTF-02	14.63
Fox River	DT-03	7.37
Fox River	DT-09	8.15
Fox River	DT-38	10.83
Fox River	DT-58	3.76
Fox River	DT-69	4.51
Fox River	DT-01	3.23
Fox River	DT-02	11
Fox River	DT-11	5
Fox River	DT-36	2.63
Fox River	DT-41	11.01
Fox River	DT-46	3.71
Indian Creek	DTZK	7.86
Little Indian Creek	DTAB-01	17.42
Mill Creek-North	DTZL-01	3.34
HOLIDAY	VTX	326
JERICHO (MIGHELL)	RTO	22
LOON (SILVER SPRING)	VTP	16
PICKEREL	WGZL	22
SHABBONA	VTU	318



Waterbodies identified in the table are on Illinois' 2016 303(d) List. Impaired Waters are those that have been assessed as not supporting at least one designated use. Stream names are in lower case; lake names are in upper-case. Assessment Unit ID's (AUID) are also shown in upper case. Size is given in miles for streams, and acres for lakes.





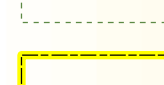


Upper Fox Watershed



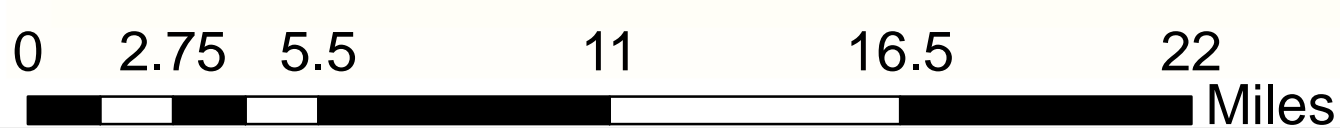

Waterbodies identified in the table are on Illinois' 2016 303(d) List. Impaired Waters are those that have been assessed as not supporting at least one designated use. Stream names are in lower case; lake names are in upper case. Assessment Unit ID's (AUID) are also shown in upper case. Size is given in miles for streams, and acres for lakes.

Kishwaukee Watershed

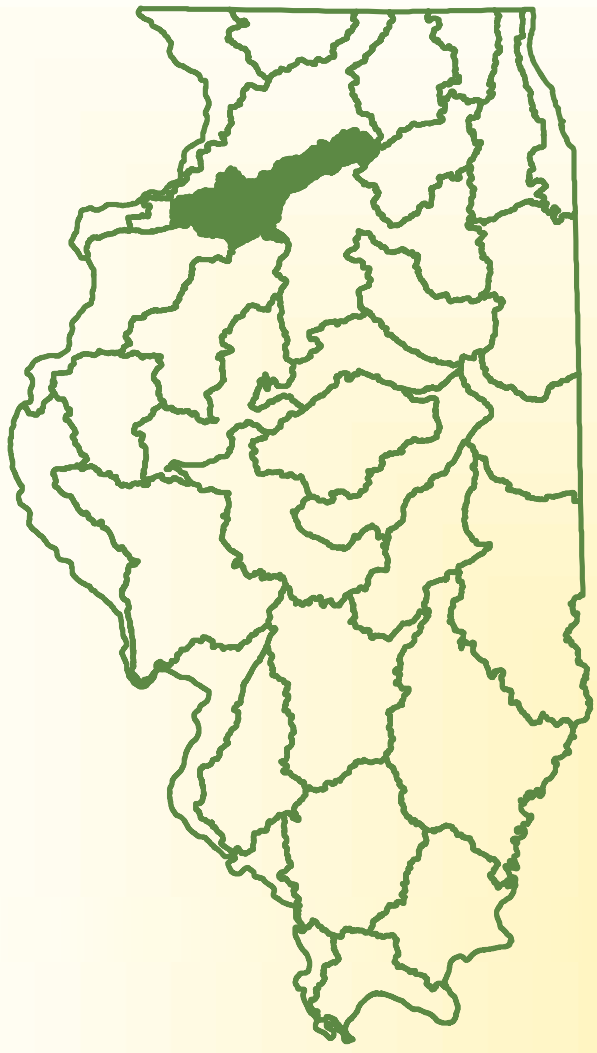


-  Assessed_Waters
-  Impaired_Waters
-  Ongoing_TMDLs
-  Approved_TMDL
-  HUC10 Boundary
-  County Boundaries
-  Municipalities

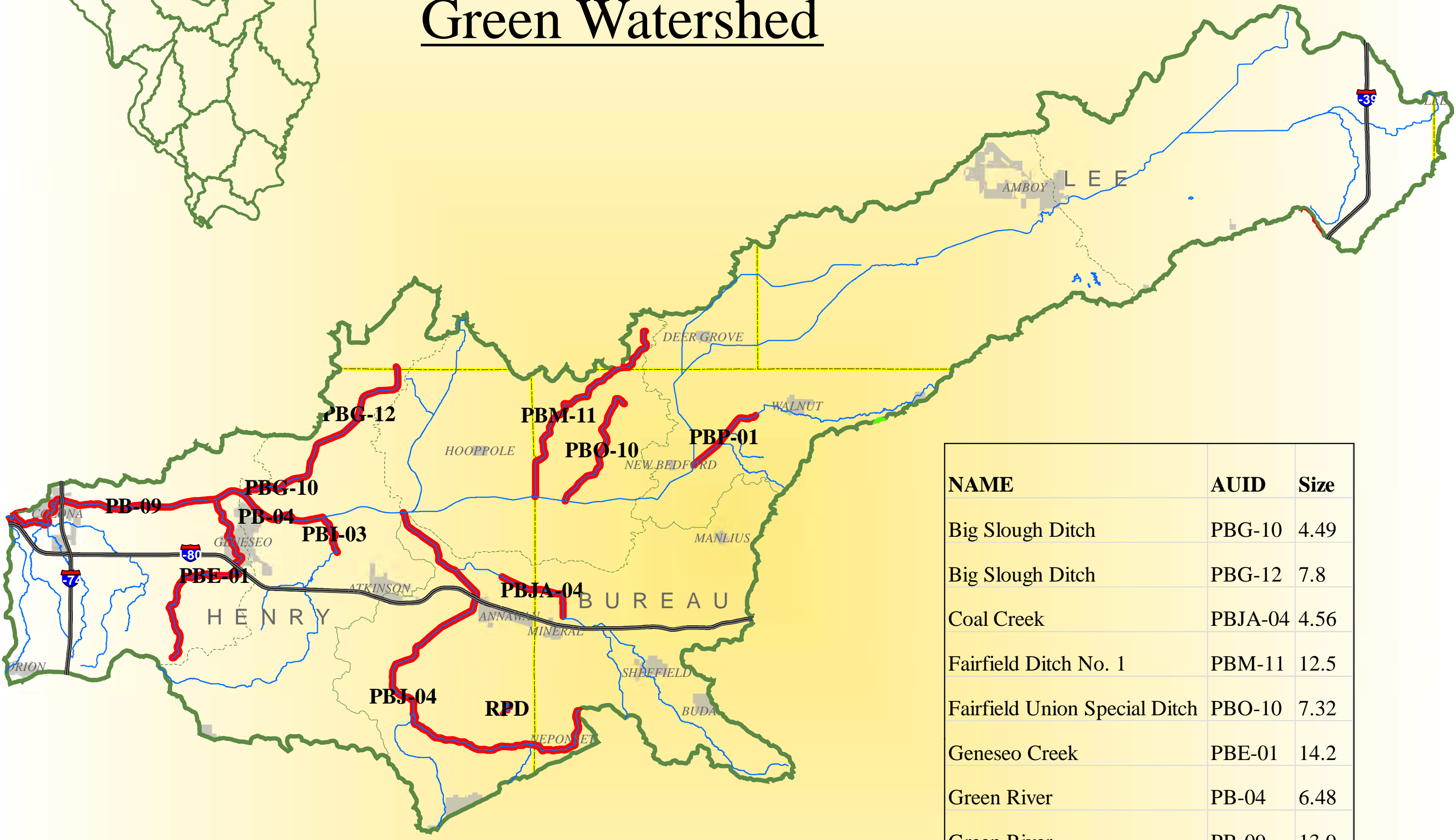
NAME	AUID	Size	NAME	AUID	Size
Coon Creek	PQF-06	6.44	Mokeler Creek	PQEA-H-C1	1.25
Coon Creek	PQF-07	23.17	Piscasaw Creek	PQE-06	12.67
Deer Creek	PQCE	9.66	Piscasaw Creek	PQE-07	14.6
East Branch Killbuck Creek	PQBA	14.93	South Branch Kishwaukee River	PQC-02	12.37
Hampshire Creek	PQFD-H-C1	3.47	South Branch Kishwaukee River	PQC-05	15.88
Huntley Ditch	PQIB-H-C1	0.6	South Branch Kishwaukee River	PQC-06	5.5
Killbuck Creek	PQB-02	6.56	South Branch Kishwaukee River	PQC-09	9.18
Kishwaukee River	PQ-07	5.14	South Branch Kishwaukee River	PQC-11	9.71
Kishwaukee River	PQ-10	12.87	South Branch Kishwaukee River	PQC-13	14.21
Kishwaukee River	PQ-13	19.84	South Branch Kishwaukee River-East	PQI-10	6.76
Kishwaukee River	PQ-02	4.75	South Branch Kishwaukee River-East	PQI-H-C3	2.69
Kishwaukee River	PQ-12	14.12	South Branch Kishwaukee River-East	PQI-H-C5	4.29
Kishwaukee River	PQ-14	11.6	South Branch Kishwaukee River-East	PQI-H-D1	5.86
Lawrence Creek	PQEC-A	4.35	U-Trib Kishwaukee River	PQZB	2.92
Lawrence Creek	PQEC-C	3.93	SYCAMORE LAKE	RPZG	7.5










Waterbodies identified in the table are on Illinois' 2016 303(d) List. Impaired Waters are those that have been assessed as not supporting at least one designated use. Stream names are in lower case; lake names are in upper-case. Assessment Unit ID's (AUID) are also shown in upper case. Size is given in miles for streams, and acres for lakes.

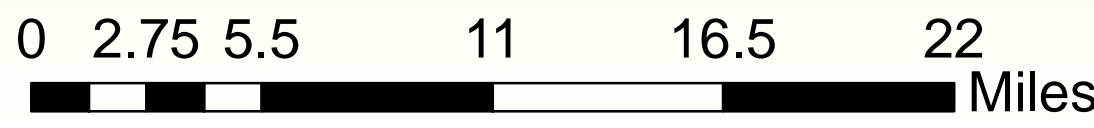



Green Watershed



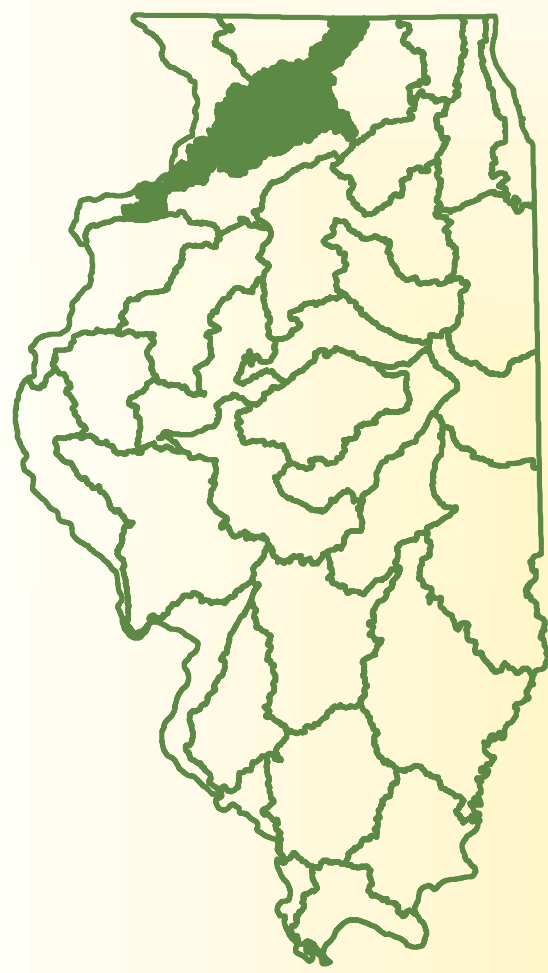
NAME	AUID	Size
Big Slough Ditch	PBG-10	4.49
Big Slough Ditch	PBG-12	7.8
Coal Creek	PBJA-04	4.56
Fairfield Ditch No. 1	PBM-11	12.5
Fairfield Union Special Ditch	PBO-10	7.32
Geneseo Creek	PBE-01	14.2
Green River	PB-04	6.48
Green River	PB-09	13.9
Mud Creek-East	PBJ-04	28.3
Spring Creek	PBI-03	2.37
Walnut Special Ditch	PBP-01	4.39
JOHNSON SAUK TRAIL	RPD	58

-  Assessed_Waters
-  Impaired_Waters
-  Ongoing_TMDLs
-  Approved_TMDL
-  HUC10 Boundary
-  County Boundaries
-  Municipalities

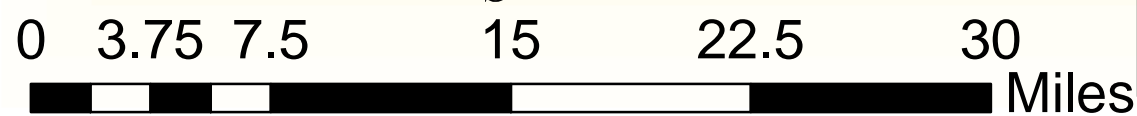
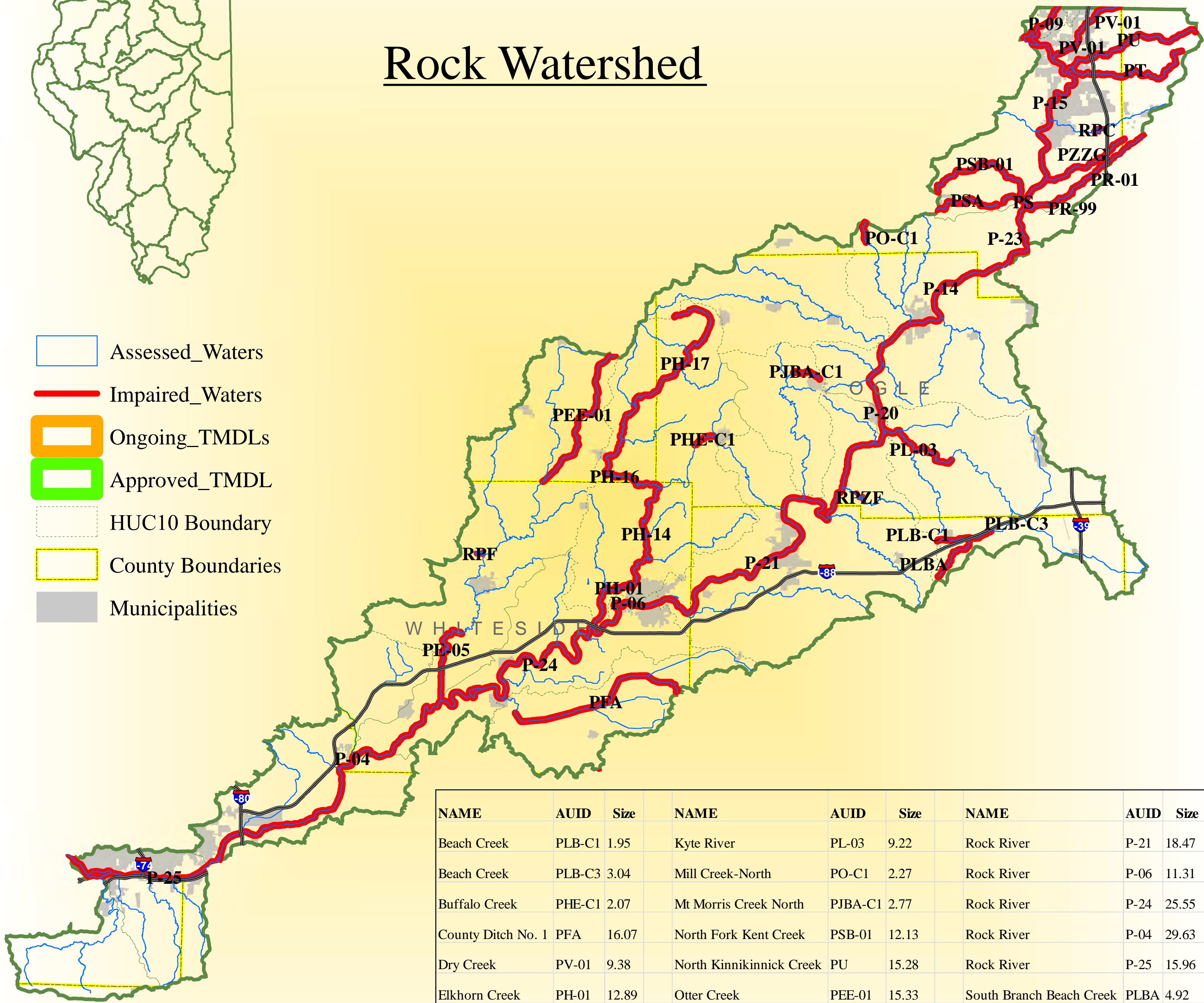


Waterbodies identified in the table are on Illinois' 2016 303(d) List. Impaired Waters are those that have been assessed as not supporting at least one designated use. Stream names are in lower case; lake names are in upper-case. Assessment Unit ID's (AUID) are also shown in upper case. Size is given in miles for streams, and acres for lakes.

Rock Watershed



- Assessed_Waters
- Impaired_Waters
- Ongoing_TMDLs
- Approved_TMDL
- HUC10 Boundary
- County Boundaries
- Municipalities

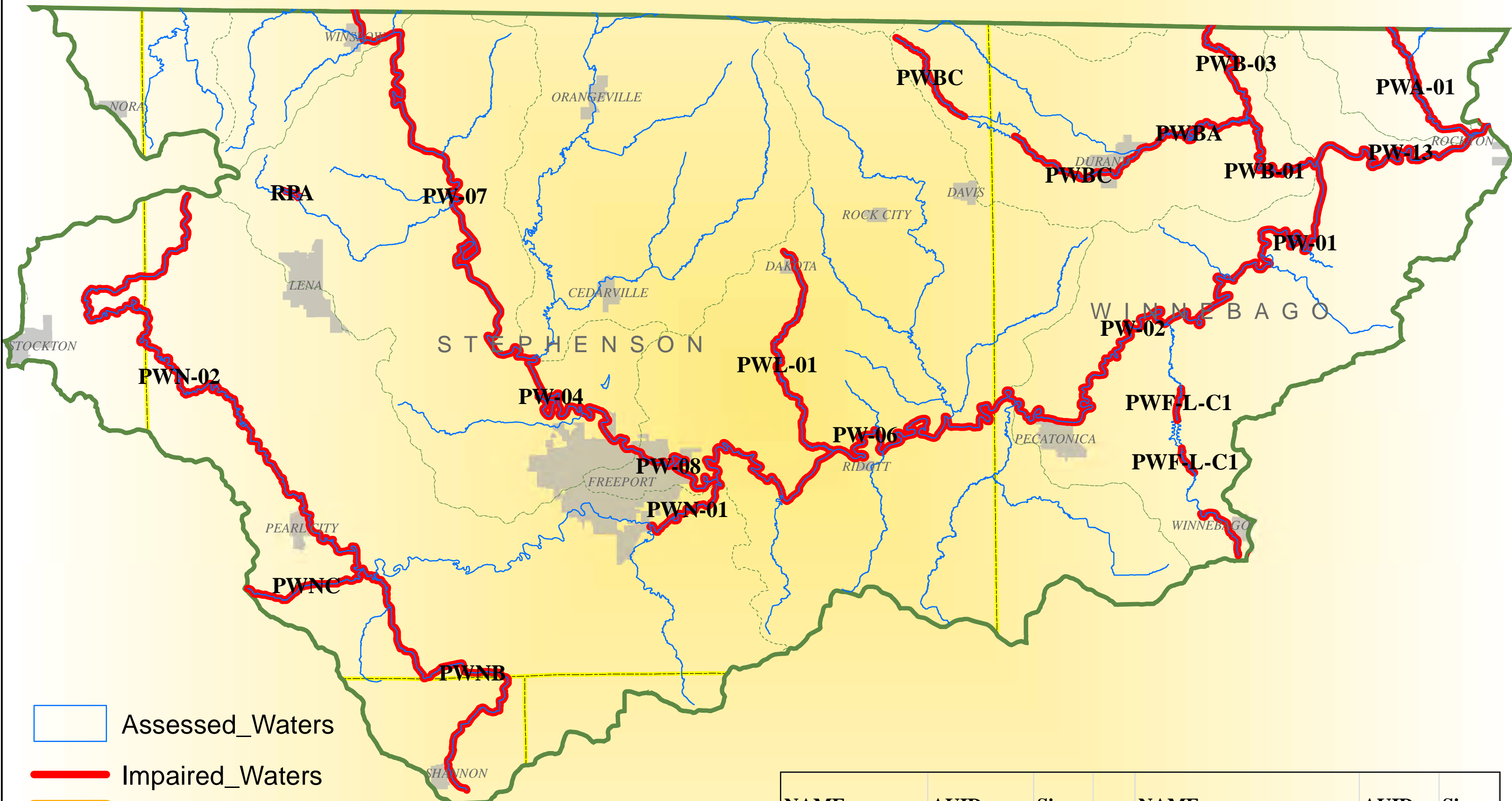
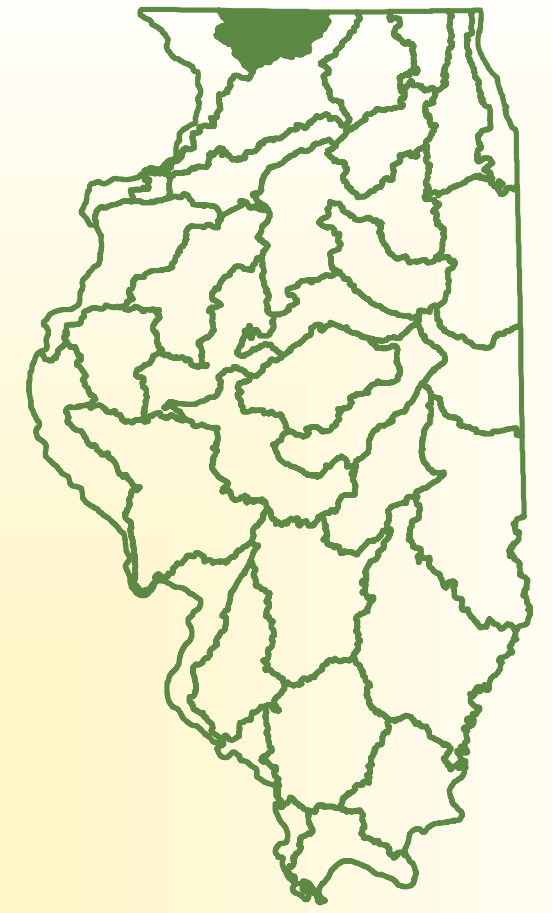









NAME	AUID	Size	NAME	AUID	Size	NAME	AUID	Size
Beach Creek	PLB-C1	1.95	Kyte River	PL-03	9.22	Rock River	P-21	18.47
Beach Creek	PLB-C3	3.04	Mill Creek-North	PO-C1	2.27	Rock River	P-06	11.31
Buffalo Creek	PHE-C1	2.07	Mt Morris Creek North	PJBA-C1	2.77	Rock River	P-24	25.55
County Ditch No. 1	PFA	16.07	North Fork Kent Creek	PSB-01	12.13	Rock River	P-04	29.63
Dry Creek	PV-01	9.38	North Kinnikinnick Creek	PU	15.28	Rock River	P-25	15.96
Elkhorn Creek	PH-01	12.89	Otter Creek	PEE-01	15.33	South Branch Beach Creek	PLBA	4.92
Elkhorn Creek	PH-14	4.98	Rock Creek	PE-05	9.4	South Fork Kent Creek	PSA	9.6
Elkhorn Creek	PH-16	17.6	Rock River	P-09	6.65	South Kinnikinnick Creek	PT	14.43
Elkhorn Creek	PH-17	20.52	Rock River	P-15	20.43	Spring Creek-North	PZZG	8.68
Keith Creek	PR-01	10.43	Rock River	P-14	11.01	CARLTON	RPF	75.4
Keith Creek	PR-99	3.44	Rock River	P-23	7.5	LOST NATION	RPZF	88
Kent Creek	PS	0.5	Rock River	P-20	25.14	PIERCE	RPC	162.2

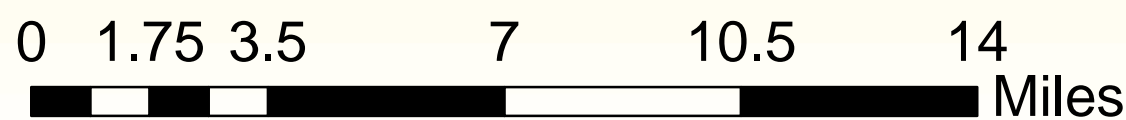
Waterbodies identified in the table are on Illinois' 2016 303(d) List. Impaired Waters are those that have been assessed as not supporting at least one designated use. Stream names are in lower case; lake names are in upper case. Assessment Unit ID's (AUID) are also shown in upper case. Size is given in miles for streams, and acres for lakes.



Pecatonica Watershed



-  Assessed_Waters
-  Impaired_Waters
-  Ongoing_TMDLs
-  Approved_TMDL
-  HUC10 Boundary
-  County Boundaries
-  Municipalities



NAME	AUID	Size	NAME	AUID	Size
Coolidge Creek	PWF-L-C1	2.73	Raccoon Creek	PWA-01	8.39
Coolidge Creek	PWF-W-C1	2.56	South Branch Otter Creek	PWBC	9.82
Otter Creek	PWBA	6.37	Spring Branch	PWNC	4.7
Pecatonica River	PW-04	7.29	Sugar River	PWB-01	5.65
Pecatonica River	PW-07	20.7	Sugar River	PWB-03	4.67
Pecatonica River	PW-06	22.72	Winneshiek Creek	PWL-01	10.15
Pecatonica River	PW-08	7.59	Yellow Creek	PWN-01	4.19
Pecatonica River	PW-01	7.01	Yellow Creek	PWN-02	30.63
Pecatonica River	PW-02	18.75	Lost Creek	PWNB	13.21
Pecatonica River	PW-13	9.4	LE-AQUA-NA	RPA	39.5



Waterbodies identified in the table are on Illinois' 2016 303(d) List. Impaired Waters are those that have been assessed as not supporting at least one designated use. Stream names are in lower case; lake names are in upper-case. Assessment Unit ID's (AUID) are also shown in upper case. Size is given in miles for streams, and acres for lakes.