

State of Illinois
Pat Quinn, Governor

Illinois Environmental Protection Agency
Lisa Bonnett, Director



Nonhazardous Solid Waste Management and Landfill Capacity in Illinois: 2012



Illinois Environmental Protection Agency

October 2013

Nonhazardous Solid Waste Management and Landfill Capacity In Illinois: 2012

Reporting period for waste disposal: January 1 to December 31, 2012
Reporting date for landfill capacity: January 1, 2013

This report has been prepared for the Governor of the State of Illinois and the General Assembly
In accordance with Section 4 of the Illinois Solid Waste Management Act.

Illinois Environmental Protection Agency
Bureau of Land
Division of Land Pollution Control
Waste Reduction and Compliance Section

1021 North Grand Avenue East
P.O. Box 19276
Springfield, IL 62794-9276

October 2013

Contents

Introduction	1
Table 1: Illinois Landfills: Remaining Capacities January 1, 2013 versus January 1, 2012	2
Region One: Northwestern Illinois Landfills	R1.1
Region Two: Chicago Metropolitan Landfills	R2.1
Region Three: Peoria/Quad Cities Landfills	R3.1
Region Four: East Central Illinois Landfills	R4.1
Region Five: West Central Illinois Landfills	R5.1
Region Six: St. Louis Metropolitan East Landfills	R6.1
Region Seven: Southern Illinois Landfills	R7.1

Nonhazardous
Solid Waste Management
and Landfill Capacity
2012

Nonhazardous Solid Waste Management and Landfill Capacity in Illinois: 26th Annual Report (2012)

Section 4 of the Illinois Solid Waste Management Act requires the Agency to “publish a report regarding the projected disposal capacity available for solid waste in sanitary landfills. . . . Such reports shall present the data on an appropriate regional basis. . . [and] shall include an assessment of the life expectancy of each site.”

This legislative mandate explains why the main body of this report is organized by seven Illinois EPA administrative regions and why landfill capacity and life expectancy are emphasized in text and landfill specification pages in the regional sections.

Statewide Data Overview: Waste disposed declined 6.3 million gate cubic yards

In calendar year 2012, 40 Illinois landfills accepted more than 39.8 million gate cubic yards of solid waste, 13.7 percent less waste than was accepted during 2011. The difference in the amount of cubic yards disposed from 2011 was more than 6.3 million gate cubic yards. Some of these landfills were not active during the full year; and one of the active landfills temporarily closed during the year.

Landfill operators report that 13.5 percent of that waste amount was accepted from nine other states. All landfills are required to report amounts of out-of-state waste accepted. Twenty-three (23) of the 40 landfills (57.0 percent) accepted more than 5.4 million gate cubic yards of waste from other states.

Landfill capacity increased by 3.3 million gate cubic yards

Forty-three (43) landfills reported capacity of 1.1 billion gate cubic yards as of January 1, 2013. This represents an increase of 3.3 million gate cubic yards (0.3 percent) from 2011.

Landfill life in years means remaining capacity divided by waste disposed. This figure tells how long a Region may be served by local landfills at current disposal rates, barring capacity adjustments, until capacity is depleted. The figure as of January 1, 2013 is 26 years of landfill life remaining statewide. The regions range from a low of 11 years of landfill life remaining in Region Two: Chicago Metropolitan to a high of 64 years in Region Three: Peoria/Quad Cities. See Table 1: Illinois Landfills: Remaining Capacities January 1, 2013 versus January 1, 2012 on the next page.

Table 1: Illinois Landfills: Remaining Capacities January 1, 2013 versus January 1, 2012

Region	Landfills Reporting Capacity 1-1-13	Reported Capacity, Gate Cu. Yds.		Yearly Change		Capacity Share of State Total	Landfill Life Years ²
		1-1-13	1-1-12	Gate Cu. Yds.	Percent		
One: Northwestern Illinois	7	191,308,000	243,694,000	+ 52,386,000	-21.5	18.2	20
Two: Chicago Metropolitan	6	91,966,000	93,658,000	- 1,692,000	- 1.8	8.8	11
Three: Peoria/Quad Cities ¹	9	304,010,000	263,139,000	+40,871,000	+15.5	29.0	64
Four: East Central Illinois ¹	7	210,182,000	179,606,000	+30,576,000	+17.0	20.0	31
Five: West Central Illinois	5	37,761,000	38,995,000	- 1,234,000	- 3.2	3.6	24
Six: Metropolitan E. St. Louis	3	115,349,000	126,463,000	- 11,114,000	- 8.8	11.0	16
Seven: Southern Illinois ¹	6	99,410,000	101,148,000	- 1,738,000	- 1.7	9.5	53
Totals	43	1,049,986,000	1,046,703,000	+ 3,283,000	+ 0.3	100	26

¹ Includes one or more inactive site(s).

² Landfill life (in years) means remaining capacity divided by waste disposed. Tells how long a region may be served by local landfills at current disposal rates, barring capacity adjustments, until capacity is depleted.

Region One: Northwestern Illinois

Region One covers the following 12 counties:

The counties of Boone, Bureau, Carroll, DeKalb, JoDaviess, LaSalle, Lee, Ogle, Putnam, Stephenson, Whiteside and Winnebago are located in Region One: Northwestern Illinois.

Landfills

All seven landfills in Northwestern Illinois Region remained open throughout 2012. Three landfills in Region One were in the top ten rankings of all the State's landfills in terms of waste receipts in 2012. Advanced Disposal Services Orchard Hills Landfill Inc., Davis Junction was second accepting almost 3.1 million gate cubic yards; Prairie Hill RDF, Morrison was sixth, receiving more than 2.0 million gate cubic yards; and Winnebago Landfill, Rockford ranked seventh in the state by also accepting more than 2.0 million gate cubic yards of municipal solid waste accepted for disposal.

Region One's seven active facilities received almost 9.5 million gate cubic yards of municipal waste in 2012. The waste receipts for 2012 showed that almost 5.9 million fewer gate cubic yards waste was received than the year before. The waste receipts declined year to year by 38.3 percent. Even so, these landfill operators managed 24.2 percent of the waste accepted for disposal in the State of Illinois, more than any other Region.

Out-of-state waste accepted from Iowa and Wisconsin

Prairie Hill RDF reported accepting 25 percent of its waste from Iowa. Advanced Disposal Services Orchard Hills Landfill Inc. and LandComp Landfill, Ottawa accepted some waste from Wisconsin. All together this total of 524,023 gate cubic yards amounted to 6.3 percent of the total waste accepted in the Region's landfills.

Capacity decline of 21.5 percent reported as of January 1, 2013

Capacity available for waste disposal in the Region declined 21.5 percent from 2012 to 2013, by a total of almost 52.4 million gate cubic yards. The capacity available in the Region is reported on January 1, 2013 by all seven landfill operators to be more than 191.3 million gate cubic yards. This Region was one of five in the State reporting declining capacity. Also reporting declining capacity were Region Two: Chicago Metropolitan; Region Five: West Central Illinois; Region Six: Metropolitan East St. Louis and Region Seven: Southern Illinois.

Twenty (20) years of capacity remain for Region as of January 1, 2013: three landfills rank in top ten listing of largest landfills.

This Region is third in the state behind Region Three: Peoria/Quad Cities and Region Four: East Central Illinois in remaining capacity, with an 18.2 percent capacity share. Region Three had 29.0 percent and Region Four had 20 percent share of the State's available capacity.

In this Northwestern Illinois Region, Lee County Landfill Inc. reported the fifth largest capacity of space available as of January 1, 2013, having reported more than 57.4 million gate cubic yards. Advanced Disposal Services Orchard Hills Landfill reported more than 52.7 million gate cubic yards, making it seventh in the State in capacity rankings on that date. Prairie Hill RDF reported more than 47.1 million gate cubic yards of capacity available and ranks tenth.

The Region's seven active landfills may provide 20 more years of waste disposal capacity for the Region, compared to 26 years of landfill life for the entire state.

Illinois EPA Permit Approval for Expansion of Existing Landfills: 2012

The owner and operator of Winnebago Landfill, Rockford, propose a lateral expansion to the West consisting of 8.0 million cubic yards. Agency approval of this proposal was obtained on August 16, 2012.

Advanced Disposal Services Orchard Hills Landfill Inc.*

County	Ogle
Municipality	Davis Junction
Location	8290 Highway 251 South
Location ☎	815-874-9000

*New name/owner/operator as of November 2012

Facility Facts

Identification number	1410175005
Design capacity, cu.yds.	45,369,400
Total permitted landfill area, acres	446.32
Permitted disposal area, acres	251.1
Highest permitted elevation, feet (msl)	922
Years remaining, estimated by landfill	17
Date/year to open -- Date/year to close	1-13-98 - 2030

Waste Received: 2011 and 2012

	TOTAL WASTE ACCEPTED			OUT-OF-STATE WASTE ACCEPTED		
	gate cu. yds.	tons	tons/day	gate cu. yds.	tons	% of total
2011	5,096,351	1,544,349	5,940	108,877	32,993	2
2012	3,079,923	933,310	3,590	20,620	6,248	1

2012 State of Origin: Illinois and Wisconsin

Remaining Capacity: Jan. 1, 2012 and Jan. 1, 2013

2012 certified gate cu. yds. (tons)	91,715,000	(27,792,000)
2013 certified gate cu. yds. (tons)	52,730,000	(15,979,000)

Contacts

Owner	Operator
Advanced Disposal Services Orchard Hills Landfill Inc.** 8290 Highway 251 South Davis Junction, IL 61020 Contact: Bruce M. Knapp ☎ 815-874-9000	Advanced Disposal Services Orchard Hills Landfill Inc.** 8290 Highway 251 South Davis Junction, IL 61020 Contact: Bruce M. Knapp ☎ 815-874-9000

**Headquarters: Advanced Disposal Services, 90 Fort Wade Road, Ponte Vedra Beach, FL 32081. Regional Office: Advanced Disposal Services, 1798 Hagemann Dr., Batavia, IL 60510, 630-313-1100. Change in name/ownership/operation; as site was purchased in November 2012 from Veolia ES Solid Waste of North America LLC.

DeKalb County Landfill*

County	DeKalb
Municipality	DeKalb
Location	18370 Somonauk Road
Location ☎	815-758-6906

*Waste is accepted only from DeKalb County.

Facility Facts

Identification number	0378020001
Design capacity, cu.yds.	5,660,000
Total permitted landfill area, acres	245
Permitted disposal area, acres	88
Highest permitted elevation, feet (msl)	945
Years remaining, estimated by landfill	5
Date/year to open -- Date/year to close	1958 - 2017*

* Mod. #69 approved on 2-26-10 the construction acceptance report for Phase 2 landfill gas system, leachate force main installation, leachate storage relocation and flare installation.

Waste Received: 2011 and 2012

	TOTAL WASTE ACCEPTED			OUT-OF-STATE WASTE ACCEPTED		
	gate cu. yds.	tons	tons/day	gate cu. yds.	tons	% of total
2011	326,361	98,897	380	0	0	0
2012	306,645	92,923	357	0	0	0

2012 State of Origin: Illinois only

Remaining Capacity: Jan. 1, 2012 and Jan. 1, 2013

2012 certified gate cu. yds. (tons)	1,827,000	(554,000)
2013 certified gate cu. yds. (tons)	1,522,000	(461,000)

Contacts

Owner

Waste Management of Illinois Inc.**
18370 Somonauk Road
DeKalb, IL 60115-8738
Contact: Michael J. Hey
☎ 815-758-6906

Operator

Waste Management of Illinois Inc.**
18370 Somonauk Road
DeKalb, IL 60115-8738
Contact: Michael J. Hey
☎ 815-758-6906

**A subsidiary of Waste Management Inc. Midwest, 1001 Fannin, Suite 4000, Houston, TX 77002, 713-512-6200. Regional Office: Waste Management of Illinois Inc., 720 E. Butterfield, Lombard, IL 60148, 630-724-8400.

LandComp Landfill

County	LaSalle
Municipality	Ottawa
Location	2840 E. 13th Road
Location ☎	815-434-1808

Facility Facts

Identification number	0990808103
Design capacity, cu.yds.	13,398,000
Total permitted landfill area, acres	188
Permitted disposal area, acres	101.5
Highest permitted elevation, feet (msl)	680
Years remaining, estimated by landfill	45
Date/year to open -- Date/year to close	11-6-98 - 2057*

*Years remaining and year to close are based upon current waste acceptance rates.

Waste Received: 2011 and 2012

	TOTAL WASTE ACCEPTED			OUT-OF-STATE WASTE ACCEPTED		
	gate cu. yds.	tons	tons/day	gate cu. yds.	tons	% of total
2011	387,922	117,552	452	0	0	0
2012	376,948	114,227	439	104	32	<1

2012 State of Origin: Illinois & Wisconsin

Remaining Capacity: Jan. 1, 2012 and Jan. 1, 2013

2012 certified gate cu. yds. (tons)	17,429,000	(5,282,000)
2013 certified gate cu. yds. (tons)	17,273,000	(5,234,000)

Contacts

Owner

LandComp Corp.**
26 W. 580 Schick Road
Hanover Park, IL 60133
Contact: Eric Dippon
☎ 630-894-0001

Operator

LandComp Corp.**
2840 E. 13th Road
Ottawa, IL 61350
Contact: James Allen
☎ 815-434-1808

**A subsidiary of Allied Waste Industries Inc., 18500 N. Allied Way, Phoenix, AZ 85054, 480-627-2700. Regional Office: 13832 S. Kostner Ave., Crestwood, IL 60445, 708-824-3060. The overall parent company is Republic Industries Inc.

Lee County Landfill Inc.

County	Lee
Municipality	Dixon
Location	1214 S. Bataan Road
Location ☎	815-288-4607

Facility Facts

Identification number	1030205110
Design capacity, cu.yds.	46,400,000
Total permitted landfill area, acres	434.9
Permitted disposal area, acres	266.9
Highest permitted elevation, feet (msl)	947
Years remaining, estimated by landfill	40
Date/year to open -- Date/year to close	11-11-98 - 2053*

*Years remaining and year to close are based upon current waste acceptance rates.

Waste Received: 2011 and 2012

	TOTAL WASTE ACCEPTED			OUT-OF-STATE WASTE ACCEPTED		
	gate cu. yds.	tons	tons/day	gate cu. yds.	tons	% of total
2011	1,514,879	459,054	1,766	0	0	0
2012	1,419,857	430,260	1,655	0	0	0

2012 State of Origin: Illinois only

Remaining Capacity: Jan. 1, 2012 and Jan. 1, 2013

2012 certified gate cu. yds. (tons)	58,283,000	(17,662,000)
2013 certified gate cu. yds. (tons)	57,416,000	(17,399,000)

Contacts

Owner

Lee County Landfill Inc.**
13832 S. Kostner Ave.
Crestwood, IL 60445
Contact: Steven C. Smith
☎ 708-297-3941

Operator

Lee County Landfill Inc.**
1214 S. Bataan Road
Dixon, IL 61021
Contact: Darren Folk
☎ 815-288-4607

**A subsidiary of Allied Waste Industries Inc., 18500 N. Allied Way, Phoenix, AZ 85054, 480-627-2700. Regional Office: 13832 S. Kostner Ave., Crestwood, IL 60445, 708-824-3060. The overall parent company is Republic Industries Inc.

Prairie Hill Recycling and Disposal Facility

County	Whiteside
Municipality	Morrison
Location	18762 Lincoln Road
Location ☎	815-772-7308

Facility Facts

Identification number	1950350014
Design capacity, cu.yds.	28,300,000
Total permitted landfill area, acres	423
Permitted disposal area, acres	226.6*
Highest permitted elevation, feet (msl)	877
Years remaining, estimated by landfill	20
Date/year to open -- Date/year to close	8-26-96 - 2030***

*Mod. #57 approved on 9-16-10, the construction acceptance report and operation of Phase 5, Cell 3 (10.5 ac.). ***Years remaining and year to close are based upon current waste acceptance rates.

Waste Received: 2011 and 2012

	TOTAL WASTE ACCEPTED			OUT-OF-STATE WASTE ACCEPTED		
	gate cu. yds.	tons	tons/day	gate cu. yds.	tons	% of total
2011	2,139,008	648,184	2,493	156,927	47,554	7
2012	2,045,299	619,788	2,384	503,299	152,515	25

2012 State of Origin: Illinois & Iowa

Remaining Capacity: Jan. 1, 2012 and Jan. 1, 2013

2012 certified gate cu. yds. (tons)	42,152,000	(12,773,000)
2013 certified gate cu. yds. (tons)	40,240,000	(12,194,000)

Contacts

Owner	Operator
Whiteside County	Waste Management of Illinois Inc.**
200 E. Knox St.	18762 Lincoln Road
Morrison, IL 61270	Morrison, IL 61270
Contact: James Duffy	Contact: Mike Wiersema
☎ 815-772-5100	☎ 815-772-7308

**A subsidiary of Waste Management Inc. Midwest, 1001 Fannin, Suite 4000, Houston, TX 77002, 713-512-6200. Regional Office: Waste Management of Illinois Inc., 720 E. Butterfield, Lombard, IL 60148, 630-724-8400.

Rochelle Municipal Landfill No. 2

County	Ogle
Municipality	Rochelle
Location	6513 S. Mulford Road
Location ☎	815-384-4251

Facility Facts

Identification number	1418030020
Design capacity, cu.yds.	1,827,900
Total permitted landfill area, acres	80.6
Permitted disposal area, acres	61.3*
Highest permitted elevation, feet (msl)	929
Years remaining, estimated by landfill	40
Date/year to open -- Date/year to close	6-30-72 - 2052

* Permit Mod. # 59 approved a horizontal expansion of 50 acres (9.2 million gate cu. yds.) was approved as of 7-18-11.

Waste Received: 2011 and 2012

	TOTAL WASTE ACCEPTED			OUT-OF-STATE WASTE ACCEPTED		
	gate cu. yds.	tons	tons/day	gate cu. yds.	tons	% of total
2011	201,899	61,182	235	0	0	0
2012	217,536	65,920	254	0	0	0

2012 State of Origin: Illinois only

Remaining Capacity: Jan. 1, 2012 and Jan. 1, 2013

2012 certified gate cu. yds. (tons)	15,146,000	(4,590,000)
2013 certified gate cu. yds. (tons)	8,850,000	(2,682,000)

Contacts

Owner

City of Rochelle
420 N. 6th St.
Rochelle, IL 60168
Contact: Kathy Cooper
☎ 815-562-2761

Operator

Rochelle Waste Disposal LLC
5450 Wansford Way, Suite 201B
Rockford, IL 61109
Contact: John D. Lichty
☎ 815-963-7520

Winnebago Landfill

County	Winnebago
Municipality	Rockford
Location	8403 Lindenwood Road
Location ☎	815-874-4806

Facility Facts

Identification number	2018080001
Design capacity, cu.yds.	21,012,300*
Total permitted landfill area, acres	433.5
Permitted disposal area, acres	235
Highest permitted elevation, feet (msl)	871
Years remaining, estimated by landfill	6.5
Date/year to open -- Date/year to close	4-30-72 - 2019

*Mod. #9 approves construction for operation of Phase 4 of the North Expansion Unit (6.80 acres) on 11-9-10. Mod. #11 approves construction for operation of Phase 5 of the North Expansion Unit (5.54 acres) on 2-14-11. An 8.0 million airspace cubic yard expansion to the west was approved by Illinois EPA on 8-16-12.

Waste Received: 2011 and 2012

	TOTAL WASTE ACCEPTED			OUT-OF-STATE WASTE ACCEPTED		
	gate cu. yds.	tons	tons/day	gate cu. yds.	tons	% of total
2011	5,699,422	1,727,098	6,643	0	0	0
2012	2,029,614	615,035	2,366	0	0	0

2012 State of Origin: Illinois only

Remaining Capacity: Jan. 1, 2012 and Jan. 1, 2013

2012 certified gate cu. yds. (tons)	17,142,000	(5,195,000)
2013 certified gate cu. yds. (tons)	13,277,000	(4,023,000)

Contacts

Owner

Winnebago Landfill Company LLC
 5450 Wansford Way, Suite 201B
 Rockford, IL 61109
 Contact: John D. Lichty
 ☎ 815-963-7520

Operator

Winnebago Reclamation Service Inc.
 5450 Wansford Way, Suite 201B
 Rockford, IL 61109
 Contact: John D. Lichty
 ☎ 815-963-7520

Region Two: Chicago Metropolitan

Region Two covers the following nine counties:

The counties of Cook, DuPage, Grundy, Kane, Kankakee, Kendall, Lake, McHenry and Will are located in boundaries of Region Two: Chicago Metropolitan. Cook County includes the solid waste management planning groups of City of Chicago, South Suburban Mayors and Managers Association (SSMMA); Solid Waste Agency of Northern Cook County (SWANCC); West Cook County Solid Waste Agency (WCCSWA) and Cook Co. (rest of the county).

Landfills

Eleven years of capacity remain for Region Two based upon current waste disposal rates. This is the least number of years of remaining landfill life of all the Regions. The other Regions ranged between 11 and 64 years, for a statewide average of 26 years.

On January 1, 2013, capacity at the Chicago Metropolitan Region's landfills was almost 92.0 million gate cubic yards, which had declined 1.8 percent from the previous year. The capacity as reported by landfill operators was down by almost 1.7 million gate cubic yards.

Prairie View Recycling and Disposal Facility (RDF), Wilmington, has 51.2 percent of the capacity available locally. It is ranked eighth in the State, in terms of available capacity.

One active landfill is located in Cook County: County Seat, City of Chicago

River Bend Prairie Landfill, Dolton, is the single active landfill located in Cook County. It is ranked 18th in terms of waste acceptance in the state; and 41st in terms of available capacity. The landfill is nearing closure, but is still open as of the date of this publication.

Waste accepted declined by almost 6.1 percent in 2012

The volume of solid waste buried in 2012 in Region Two declined by almost 6.1 percent from the previous year. The Region's landfills received more than 8.2 million gate cubic yards of waste - which amounted to 19.0 percent of all waste disposed in landfills in Illinois that year. That amount was almost 481,000 gate cubic yards more than the previous year.

Top 10 ranking for Prairie View RDF: the most active landfill in the Region

Prairie View Recycling and Disposal Facility accepted more than 2.5 million gate cubic yards of waste for disposal in 2012. This landfill ranked fourth of the 40 landfills reporting during 2012. However, in the case of this landfill, waste is only accepted for disposal from municipalities

located in whole or in part within Will County's borders, because it is county-owned, yet privately operated.

Advanced Disposal Services Zion Landfill, Zion reported accepting more than 1.9 million gate cubic yards of waste for disposal in 2012. This landfill ranked eighth of the 40 landfills reporting during 2012.

Out of state waste receipts: from four States: Indiana, Iowa, Tennessee and Wisconsin accepted at four landfills in the Region

A total of nine percent, equating to 8,202,395 gate cubic yards, was accepted from four states: Indiana, Iowa, Tennessee and Wisconsin.

Laraway RDF, Elwood/Joliet accepted 706,250 gate cubic yards from Indiana, which was 47 percent of its waste receipts. River Bend Prairie Landfill received three percent of its waste receipts from Indiana. Advanced Disposal Services Zion Landfill accepted two percent of its waste from Wisconsin. Environtech Inc., Morris, received less than one percent of its waste from Indiana, Iowa, Tennessee and Wisconsin.

Advanced Disposal Services Zion Landfill*

County	Lake
Municipality	Zion
Location	701 N. Green Bay Road
Location ☎	847-599-5910

*New name/owner/operator as of November 2012

Facility Facts

Identification number	0978020002
Design capacity, cu.yds.	10,970,000
Total permitted landfill area, acres	191.7
Permitted disposal area, acres	131.2
Highest permitted elevation, feet (msl)	850
Years remaining, estimated by landfill	5
Date/year to open -- Date/year to close	5-26-98 - 2018*

*Permit Mod. #88 for the Site 2 Vertical Expansion that would increase capacity by 1,720,000 airspace cubic yards was approved on 6- 3-11. A permit application (Log. No. 2011-555) for Site 2 East area's horizontal and vertical expansion(s) which includes a proposal to increase the airspace by 7,233,000 cu. yds. This application was submitted in December 2011 and is still under Agency review as of 6-30-13.

Waste Received: 2011 and 2012

	TOTAL WASTE ACCEPTED			OUT-OF-STATE WASTE ACCEPTED		
	gate cu. yds.	tons	tons/day	gate cu/yds.	tons	% of total
2011	1,613,178	488,842	1,880	41,660	12,624	3
2012	1,913,600	579,879	2,230	32,866	9,959	2

2012 State of Origin: Illinois & Wisconsin

Remaining Capacity: Jan. 1, 2012 and Jan. 1, 2013

2012 certified gate cu. yds. (tons)	12,851,000	(3,894,000)
2013 certified gate cu. yds. (tons)	10,962,000	(3,322,000)

Contacts

Owner	Operator
Advanced Disposal Services Zion Landfill Inc.** 701 N. Green Bay Road Zion, IL 60099 Contact: James A. Lewis ☎ 847-599-5910	Advanced Disposal Services Zion Landfill Inc.** 701 N. Green Bay Road Zion, IL 60099 Contact: James A. Lewis ☎ 847-599-5910

**Headquarters: Advanced Disposal Services, 90 Fort Wade Road, Ponte Vedra Beach, FL 32081. Regional Office: Advanced Disposal Services, 1798 Hagemann Dr., Batavia, IL 60510, 630-313-1100. Change in name/ownership/operation; as site was purchased in November 2012 from Veolia ES Solid Waste of North America LLC.

Countryside Landfill Inc.

County	Lake
Municipality	Grayslake
Location	31725 N. Route 83
Location ☎	847-223-2722

Facility Facts

Identification number	0970250003
Design capacity, cu.yds.	14,400,000
Total permitted landfill area, acres	201
Permitted disposal area, acres	153
Highest permitted elevation, feet (msl)	890 (north)/930 (south)
Years remaining, estimated by landfill	10
Date/year to open -- Date/year to close	12-7-76 - 2023

Waste Received: 2011 and 2012

	TOTAL WASTE ACCEPTED			OUT-OF-STATE WASTE ACCEPTED		
	gate cu. yds.	tons	tons/day	gate cu/yds.	tons	% of total
2011	1,396,208	423,093	1,627	0	0	0
2012	1,264,507	383,184	1,474	0	0	0

2012 State of Origin: Illinois only

Remaining Capacity: Jan. 1, 2012 and Jan. 1, 2013

2012 certified gate cu. yds. (tons)	14,131,000	(4,282,000)
2013 certified gate cu. yds. (tons)	13,207,000	(4,002,000)

Contacts

Owner

Countryside Landfill Inc.**
31725 N. Route 83
Grayslake, IL 60030
Contact: Chris Rubak
☎ 847-223-9282

Operator

Countryside Landfill Inc.**
31725 N. Route 83
Grayslake, IL 60030
Contact: Chris Rubak
☎ 847-223-9282

**A subsidiary of Waste Management Inc. Midwest, 1001 Fannin, Suite 4000, Houston, TX 77002, 713-512-6200. Regional Office: Waste Management of Illinois Inc., 720 E. Butterfield, Lombard, IL 60148, 630-724-8400.

Environtech Inc.

County	Grundy
Municipality	Morris
Location	1800 N. Ashley Road
Location ☎	815-942-1800

Facility Facts

Identification number	0638140002
Design capacity, cu.yds.	13,304,485
Total permitted landfill area, acres	169
Permitted disposal area, acres	80
Highest permitted elevation, feet (msl)	592
Years remaining, estimated by landfill	1
Date/year to open -- Date/year to close	9-5-87 – 2014*

*As site capacity decreases, it is anticipated that the gate volume will be decreased, thus extending the life at the site up to December 2014.

Waste Received: 2011 and 2012

	TOTAL WASTE ACCEPTED			OUT-OF-STATE WASTE ACCEPTED		
	gate cu. yds.	tons	tons/day	gate cu. yds.	tons	% of total
2011	278,700	84,455	325	47	14	<1
2012	225,704	68,395	263	107	32	<1

2012 State of Origin: Illinois, Indiana, Iowa, Tennessee & Wisconsin

Remaining Capacity: Jan. 1, 2012 and Jan. 1, 2013

2012 certified gate cu. yds. (tons)	629,000	(191,000)
2013 certified gate cu. yds. (tons)	447,000	(135,000)

Contacts

Owner	Operator
Environtech Inc.**	Environtech Inc.**
26 W. 580 Schick Road	1800 N. Ashley Road
Hanover Park, IL 60133	Morris, IL 60450
Contact: Eric Dippon	Contact: James Allen
☎ 630-894-0001	☎ 815-942-1800

**A subsidiary of Allied Waste Industries Inc., 18500 N. Allied Way, Phoenix, AZ 85054, 480-627-2700. The overall parent company is Republic Industries Inc.

Laraway Recycling and Disposal Facility

County	Will
Municipality	Joliet
Location	21233 W. Laraway Rd.
Location ☎	815-423-5120

Facility Facts

Identification number	1970450002
Design capacity, cu.yds.	21,000,000
Total permitted landfill area, acres	857*
Permitted disposal area, acres	196
Highest permitted elevation, feet (msl)	720
Years remaining, estimated by landfill	13
Date/year to open -- Date/year to close	1972 - 2026***

*Site received both a horizontal and a vertical expansion of more than 18.7 million gate cu. yds. on 5-17-10. ***Annual waste acceptance rate will increase now that facility received recent expansion through RCRA B-141-R

Waste Received: 2011 and 2012

	TOTAL WASTE ACCEPTED			OUT-OF-STATE WASTE ACCEPTED		
	gate cu. yds.	tons	tons/day	gate cu. yds.	tons	% of total
2011	1,024,384	310,419	1,194	961,816	291,459	94
2012	1,495,104	453,062	1,743	706,250	214,015	47

2012 State of Origin: Illinois & Indiana

Remaining Capacity: Jan. 1, 2012 and Jan. 1, 2013

2012 certified gate cu. yds. (tons)	16,095,000	(4,877,000)
2013 certified gate cu. yds. (tons)	19,772,000	(5,992,000)

Contacts

Owner

Waste Management of Illinois Inc.**
21233 W. Laraway Road
Joliet, IL 60436
Contact: Ian Johnson
☎ 815-423-5120

Operator

Waste Management of Illinois Inc.**
21233 W. Laraway Road
Joliet, IL 60436
Contact: Ian Johnson
☎ 815-423-5120

**A subsidiary of Waste Management Inc. Midwest, 1001 Fannin, Suite 4000, Houston, TX 77002, 713-512-6200. Regional Office: Waste Management of Illinois Inc., 720 E. Butterfield, Lombard, IL 60148, 630-724-8400.

Prairie View Recycling and Disposal Facility*

County	Will
Municipality	Wilmington
Location	29755 S. Prairie View Dr.
Location ☎	815-423-5120

*Waste is accepted only from Will County and adjoining municipalities that are partially in Will County. Waste receipts (in tons) are calculated, not reported.

Facility Facts

Identification number	1971105050
Design capacity, cu.yds.	30,196,438
Total permitted landfill area, acres	408
Permitted disposal area, acres	223
Highest permitted elevation, feet (msl)	795
Years remaining, estimated by landfill	19
Date/year to open -- Date/year to close	2004-2027*

*Per county agreement, site life is limited to 23 years from initial site operation in 2004. Request to construct a renewable energy facility fueled by landfill gas was approved in Mod. #34 (Log No. 2010-131) subject to permit approval on 7-1-10.

Waste Received: 2011 and 2012

	TOTAL WASTE ACCEPTED			OUT-OF-STATE WASTE ACCEPTED		
	gate cu. yds.	tons	tons/day	gate cu. yds.	tons	% of total
2011	2,757,419	835,582	3,214	0	0	0
2012	2,513,663	761,716	2,930	0	0	0

2012 State of Origin: Illinois only

Remaining Capacity: Jan. 1, 2012 and Jan. 1, 2013

2012 certified gate cu. yds. (tons)	48,970,000	(14,839,000)
2013 certified gate cu. yds. (tons)	47,103,000	(14,274,000)

Contacts

Owner	Operator
Will County Land Use Department Resource Recovery and Energy Division 58 E. Clinton St., Suite 500 Joliet, IL 60432 Contact: Dean Olson ☎ 815-774-7891	Waste Management of Illinois Inc.** 29755 S. Prairie View Dr. Wilmington, IL 60481 Contact: Ian Johnson ☎ 815-423-5120

**A subsidiary of Waste Management Inc. Midwest, 1001 Fannin, Suite 4000, Houston, TX 77002, 713-512-6200. Regional Office: Waste Management of Illinois Inc., 720 E. Butterfield, Lombard, IL 60148, 630-724-8400.

River Bend Prairie Landfill

County	Cook
Municipality	Dolton
Location	801 E. 138th St.
Location ☎	773-264-8508

Facility Facts

Identification number	0310690003
Design capacity, cu.yds.	10,800,000
Total permitted landfill area, acres	68
Permitted disposal area, acres	55
Highest permitted elevation, feet (msl)	690
Years remaining, estimated by landfill	0.5
Date/year to open -- Date/year to close	12-31-77 – 2013*

* Nearing closure; still open as of 6-30-13.

Waste Received: 2011 and 2012

	TOTAL WASTE ACCEPTED			OUT-OF-STATE WASTE ACCEPTED		
	gate cu. yds.	tons	tons/day	gate cu. yds.	tons	% of total
2011	823,604	249,577	960	26,756	8,108	3
2012	789,817	239,338	921	23,257	7,048	3

2012 State of Origin: Illinois & Indiana

Remaining Capacity: Jan. 1, 2012 and Jan. 1, 2013

2012 certified gate cu. yds. (tons)	982,000	(298,000)
2013 certified gate cu. yds. (tons)	475,000	(144,000)

Contacts

Owner

Land and Lakes Co.
 123 N. Northwest Highway, P.O. Box 778
 Park Ridge, IL 60068-0778
 Contact: Mary Margaret Cowhey
 ☎ 847-825-5000

Operator

Land and Lakes Co.
 1220 E. 138th St.
 Chicago, IL 60827
 Contact: Mary Margaret Cowhey
 ☎ 847-825-5000

Region Three: Peoria/Quad Cities

Region Three covers the following 14 counties:

The counties of Fulton, Hancock, Henderson, Henry, Knox, Marshall, McDonough, Mercer, Peoria, Rock Island, Stark, Tazewell, Warren and Woodford are located in Region Three: Peoria/Quad Cities.

Landfills

Nine landfills in the Peoria/Quad Cities area reported more than 304.0 million gate cubic yards of capacity remaining at the beginning of 2013. Total capacity was almost 40.9 million gate cubic yards more than the amount that was reported the previous year. Total capacity in the region increased 15.5 percent from the previous year.

These landfills in Region Three accounted for 29 percent of the almost 1.1 billion gate cubic yards of disposal capacity remaining statewide on January 1, 2013.

The Quad Cities Landfill, Phase IV, landed in the top ten ranking of all landfills in the state in terms of capacity; it ranked sixth, due to its proposed vertical and lateral expansions which were approved by the Agency on June 13, 2012. Two other landfills were ranked 11th and 12th respectively in terms of capacity remaining as of January 1, 2013: they were Indian Creek Landfill #2, Hopedale and Atkinson Landfill, Atkinson.

Sixty-four years of landfill life remaining

The most years of waste disposal remaining were 64 years in the Peoria/Quad Cities region. Chicago Metropolitan Region had the least, at 11 years. This can be compared to the 26 percent of landfill life remaining state-wide.

Waste disposal amounts declined by 1.8 percent

The Region's eight landfills active in 2012 reported accepting almost 4.8 million gate cubic yards of waste for disposal, which was 89,474 fewer gate cubic yards than in 2011, a decline of 1.8 percent.

Seventeen percent of waste receipts came from seven other states

Of the more than 39.5 million gate cubic yards of solid waste disposed in landfills in Illinois in 2012, 13.5 percent was imported from nine other states. For Region Three, 17 percent of its waste receipts originated from seven of these nine states. The amount of 818,733 gate cubic yards of out-of-state waste was disposed at four of the Peoria/Quad Cities area landfills.

Fifty-seven (57) percent of the out-of-state waste accepted at Quad Cities Landfill, Phase IV, was from Iowa and Wisconsin. One percent of the waste accepted at Upper Rock Island County Landfill came from Kentucky. Envirofil of Illinois, Macomb accepted less than one percent of its waste from Iowa. Peoria Disposal Company (PDC) #1, Peoria also accepted waste from Iowa and Wisconsin, as well as Indiana, Kentucky, Minnesota, Missouri and South Dakota.

Spoon Ridge Landfill has ranked first in capacity for 15 years

The State's largest landfill, Spoon Ridge Landfill, Fairview, has 43.8 percent of the landfill capacity in the region, translating to 12.7 percent of the State's capacity. The facility has been the state's largest landfill since January 1, 1998, but has been inactive from June 2008 through the present.

An affidavit for certification of completion of closure (Log No. 2011-250) has been submitted to Agency for review. Once approved the permitted capacity will be zero.

Quad Cities Landfill, Phase IV proposes to expand, with its construction now receiving approval from the Agency in 2012

The owner and operator requested approval from the Agency for a vertical and horizontal expansion amounting to greater than 15.4 million cubic yards expansion at Quad Cities Landfill, Phase IV, Milan. Approval for construction was granted on June 13, 2012. This brings this landfill into the top ten listing of all of the State's landfills in terms of capacity; it ranks sixth. In addition, a compost facility named Quad Cities Compost Facility was also permitted to open at its landfill location on March 11, 2011. It actually opened for business in April 2011.

Atkinson Landfill

County	Henry
Municipality	Atkinson
Location	137 Commercial Dr.
Location ☎	309-936-7468

Facility Facts

Identification number	0730200003
Design capacity, cu.yds.	11,600,000
Total permitted landfill area, acres	249.8
Permitted disposal area, acres	125.8
Highest permitted elevation, feet (msl)	790
Years remaining, estimated by landfill	90
Date/year to open -- Date/year to close	1980 - 2103

*This landfill is currently operating at a diminished capacity. When it reaches its waste intake of 1,500 tons per day, it is expected to close in 2103.

Waste Received: 2011 and 2012

	TOTAL WASTE ACCEPTED			OUT-OF-STATE WASTE ACCEPTED		
	gate cu. yds.	tons	tons/day	gate cu. yds.	tons	% of total
2011	402,809	122,063	469	0	0	0
2012	367,979	111,509	429	0	0	0

2012 State of Origin: Illinois only

Remaining Capacity: Jan. 1, 2012 and Jan. 1, 2013

2012 certified gate cu. yds. (tons)	33,913,000	(10,277,000)
2013 certified gate cu. yds. (tons)	33,393,000	(10,119,000)

Contacts

Owner

Atkinson Landfill Co.
221 N. Washtenaw Ave.
Chicago, IL 60612
Contact: Branko Vardijan
☎ 773-761-7706

Operator

Atkinson Landfill Co.
221 N. Washtenaw Ave.
Chicago, IL 60612
Contact: Branko Vardijan
☎ 773-761-7706

Envirofil of Illinois Inc.

County	McDonough
Municipality	Macomb
Location	13998 E. 1400th St.
Location ☎	309-836-2728

Facility Facts

Identification number	1098100003
Design capacity, cu.yds.	1,751,040
Total permitted landfill area, acres	156.1
Permitted disposal area, acres	66.7
Highest permitted elevation, feet (msl)	744
Years remaining, estimated by landfill	92
Date/year to open -- Date/year to close	1974 - 2105***

Mod. #75 approved on 3-15-10, the construction acceptance report for a portion of the landfill gas collection system. ***Years remaining and year to close are based upon current waste acceptance rates.

Waste Received: 2011 and 2012

	TOTAL WASTE ACCEPTED			OUT-OF-STATE WASTE ACCEPTED		
	gate cu. yds.	tons	tons/day	gate cu. yds.	tons	% of total
2011	188,597	57,151	220	15	5	<1
2012	187,055	56,683	218	28	8	<1

2012 State of Origin: Illinois & Iowa

Remaining Capacity: Jan. 1, 2012 and Jan. 1, 2013

2012 certified gate cu. yds. (tons)	17,668,000	(5,354,000)
2013 certified gate cu. yds. (tons)	17,364,000	(5,262,000)

Contacts

Owner	Operator
Envirofil of Illinois Inc.**	Envirofil of Illinois Inc.**
13998 E. 1400th St.	13998 E. 1400th St.
Macomb, IL 61455	Macomb, IL 61455
Contact: Daniel C. Erni	Contact: Daniel C. Erni
☎ 217-824-3942 Ext. 103	☎ 217-824-3942 Ext. 103

**A subsidiary of Waste Management Inc. Midwest, 1001 Fannin, Suite 4000, Houston, TX 77002, 713-512-6200. Regional Office: Waste Management of Illinois Inc., 720 E. Butterfield, Lombard, IL 60148, 630-724-8400.

Indian Creek Landfill No. 2

County	Tazewell
Municipality	Hopedale
Location	24501 McMullen Road
Location ☎	309-449-6864

Facility Facts

Identification number	1790305011
Design capacity, cu.yds.	18,811,920
Total permitted landfill area, acres	216
Permitted disposal area, acres	123
Highest permitted elevation, feet (msl)	770
Years remaining, estimated by landfill	32
Date/year to open -- Date/year to close	7-1-04 - 2045

Waste Received: 2011 and 2012

	TOTAL WASTE ACCEPTED			OUT-OF-STATE WASTE ACCEPTED		
	gate cu. yds.	tons	tons/day	gate cu. yds.	tons	% of total
2011	1,259,234	381,586	1,468	0	0	0
2012	1,189,577	360,478	1,386	0	0	0

2012 State of Origin: Illinois only

Remaining Capacity: Jan. 1, 2012 and Jan. 1, 2013

2012 certified gate cu. yds. (tons)	39,701,000	(12,031,000)
2013 certified gate cu. yds. (tons)	38,329,000	(11,615,000)

Contacts

Owner

Tazewell County Landfill Inc.**
4700 N. Sterling Ave., P.O. Box 9071
Peoria, IL 6161-9071
Contact: Ronald J. Welk
☎ 309-495-1551

Operator

Tazewell County Landfill Inc.**
4700 N. Sterling Ave., P.O. Box 9071
Peoria, IL 6161-9071
Contact: Ronald J. Welk
☎ 309-495-1551

**A separately incorporated affiliate of Peoria Disposal Company, 4700 N. Sterling Ave. Peoria, IL 61615, 309-676-4893.

Knox County Landfill #3*

County	Knox
Municipality	Oneida
Location	996 Knox Road 2150 North
Location ☎	309-375-6045

*This landfill is owned and operated by Knox County (Landfill Committee of the Knox County Board).

Facility Facts

Identification number	0958160003
Design capacity, cu.yds.	1,800,000
Total permitted landfill area, acres	139.7
Permitted disposal area, acres	42*
Highest permitted elevation, feet (msl)	845
Years remaining, estimated by landfill	14
Date/year to open -- Date/year to close	1982 - 2027

* Permit Mod. No. 40 issued on 11-15-12, allowed for operating authorization of Cell 12, an increase of 3,551,085 airspace cubic yards.

Waste Received: 2011 and 2012

	TOTAL WASTE ACCEPTED			OUT-OF-STATE WASTE ACCEPTED		
	gate cu. yds.	tons	tons/day	gate cu. yds.	tons	% of total
2011	280,408	84,972	327	0	0	0
2012	266,107	80,638	310	0	0	0

2012 State of Origin: Illinois only

Remaining Capacity: Jan. 1, 2012 and Jan. 1, 2013

2012 certified gate cu. yds. (tons)	4,705,000	(1,426,000)
2013 certified gate cu. yds. (tons)	3,766,000	(1,141,000)

Contacts

Owner

Knox County Landfill #3
P.O. Box 407
Wataga, IL 61488
Contact: Jerry Reynolds
☎ 309-375-6045

Operator

Knox County Landfill #3
P.O. Box 407
Wataga, IL 61488
Contact: Gregory L. Ingle
☎ 309-375-6045

Peoria City/County Landfill #2*

County	Peoria
Municipality	Brimfield
Location	11501 W. Cottonwood Road
Location ☎	309-565-4281

*County/City Owned

Facility Facts

Identification number	1438165003
Design capacity, cu.yds.	7,477,800
Total permitted landfill area, acres	99.6
Permitted disposal area, acres	60*
Highest permitted elevation, feet (msl)	782
Years remaining, estimated by landfill	10
Date/year to open -- Date/year to close	3-9-98 - 2023

* Permit Mod. #77 approves a western expansion of the lower loop of the leachate recirculation system in Cells 5 and 8 on 1-14-10. Mod. #80 approves a northward extension of the western most lateral line in the leachate recirculation system in Cells 5 on 7-30-10.

Waste Received: 2011 and 2012

	TOTAL WASTE ACCEPTED			OUT-OF-STATE WASTE ACCEPTED		
	gate cu. yds.	tons	tons/day	gate cu. yds.	tons	% of total
2011	564,429	171,039	658	0	0	0
2012	530,546	160,772	618	0	0	0

2012 State of Origin: Illinois only

Remaining Capacity: Jan. 1, 2012 and Jan. 1, 2013

2012 certified gate cu. yds. (tons)	5,443,000	(1,649,000)
2013 certified gate cu. yds. (tons)	5,308,000	(1,608,000)

Contacts

Owner	Operator
Joint City and County of Peoria, Solid Waste Disposal Board 419 Fulton St., Room 307 Peoria, IL 61602-1283 Contact: Jeff M. Smith ☎ 309-494-8800	Waste Management of Illinois Inc.** 11501 W. Cottonwood Road Brimfield, IL 61517 Contact: Daniel C. Erni ☎ 217-824-3942 Ext. 103

**A subsidiary of Waste Management Inc. Midwest, 1001 Fannin, Suite 4000, Houston, TX 77002, 713-512-6200. Regional Office: Waste Management of Illinois Inc., 720 E. Butterfield, Lombard, IL 60148, 630-724-8400.

Peoria Disposal Co. #1 Inc.*

County	Peoria
Municipality	Peoria
Location	4349 W. Southport Road
Location ☎	N/A

*Only landfill in Illinois to hold a permit to accept hazardous waste

Facility Facts

Identification number	1438120003
Design capacity, cu.yds.	1,847,000
Total permitted landfill area, acres	90
Permitted disposal area, acres	74
Highest permitted elevation, feet (msl)	670
Years remaining, estimated by landfill	1
Date/year to open -- Date/year to close	1979 - 2013*

*Nearing closure. Still open as of 6-30-13.

Waste Received: 2011 and 2012

	TOTAL WASTE ACCEPTED			OUT-OF-STATE WASTE ACCEPTED		
	gate cu. yds.	tons	tons/day	gate cu. yds.	tons	% of total
2011	349	106	<1	13,905	4,214	3,984
2012	1,466	444	2	10,444	3,165	712

2012 State of Origin: Illinois, Iowa, Indiana, Kentucky, Minnesota, Missouri, South Dakota & Wisconsin

Remaining Capacity: Jan. 1, 2012 and Jan. 1, 2013

2012 certified gate cu. yds. (tons)	6,000	(2,000)
2013 certified gate cu. yds. (tons)	5,000	(2,000)

Contacts

Owner

Peoria Disposal Co.
4700 N. Sterling Ave., P.O. Box 9071
Peoria, IL 61612-9071
Contact: Ronald J. Welk
☎ 309-495-1551

Operator

Peoria Disposal Co.
4700 N. Sterling Ave., P.O. Box 9071
Peoria, IL 61612-9071
Contact: Ronald J. Welk
☎ 309-495-1551

Quad Cities Landfill, Phase IV

County	Rock Island
Municipality	Milan
Location	13606 Knoxville Road
Location ☎	309-787-2303

Facility Facts

Identification number	1610400018
Design capacity, cu.yds.	7,852,200
Total permitted landfill area, acres	142.21
Permitted disposal area, acres	67.76*
Highest permitted elevation, feet (msl)	8
Years remaining, estimated by landfill	39
Date/year to open -- Date/year to close	1983 - 2059

*Permit Mod., # 44 requesting permission to develop a vertical and horizontal 15,425,000 million cu. yd. expansion was approved on 6-13-12. Permit Mod. #39 allows for the development and operation of a compost facility within facility boundaries.

Waste Received: 2011 and 2012

	TOTAL WASTE ACCEPTED			OUT-OF-STATE WASTE ACCEPTED		
	gate cu. yds.	tons	tons/day	gate cu. yds.	tons	% of total
2011	1,420,718	430,521	1,656	889,517	269,551	63
2012	1,403,489	425,300	1,636	803,694	243,544	57

2012 State of Origin: Illinois, Iowa & Wisconsin

Remaining Capacity: Jan. 1, 2012 and Jan. 1, 2013

2012 certified gate cu. yds. (tons)	12,438,000	(3,769,000)
2013 certified gate cu. yds. (tons)	54,194,000	(16,422,000)

Contacts

Owner	Operator
Millennium Waste Inc. 13606 Knoxville Road Milan, IL 61264 Contact: Dominic J. Remmes ☎ 309-787-2303	Millennium Waste Inc. 13606 Knoxville Road Milan, IL 61264 Contact: Dominic J. Remmes ☎ 309-787-2303

**A subsidiary of Waste Connections Inc., 2295 Iron Point Road, Suite 200, Folsom, CA 95630-8767, 916-608-8200.

Spoon Ridge Landfill (Inactive since June 2008)*

County	Fulton
Municipality	Fairview
Location	10 Spoon Ridge Road
Location ☎	708-824-3060

*Inactive since June 2008. During 2009 through the present, the site was not open for business at all.

Facility Facts

Identification number	0578080002
Design capacity, cu.yds.	84,600,000
Total permitted landfill area, acres	1,038
Permitted disposal area, acres	372
Highest permitted elevation, feet (msl)	915
Years remaining, estimated by landfill	45
Date/year to open -- Date/year to close	5-31-93 - 2057*

*The existing fill area was capped in 2010 and 2011, and the landfill is in the process of being prematurely closed. Modification of premature closure plan was approved by Illinois EPA on 9-29-10; and completion of the closure construction acceptance report was approved on 2-23-12. On 6-1-11, an affidavit for certification of completion of closure (Log 2011-250) was submitted to Illinois EPA for review. Under full operating conditions, the waste volume could be three million cubic yards per year which would result in a site life of 45 years.

Waste Received: 2011 and 2012

	TOTAL WASTE ACCEPTED			OUT-OF-STATE WASTE ACCEPTED		
	gate cu. yds.	tons	tons/day	gate cu. yds.	tons	% of total
2011	0	0	0	0	0	0
2012	0	0	0	0	0	0

2012 State of Origin: N/A

Remaining Capacity: Jan. 1, 2012 and Jan. 1, 2013

2012 certified gate cu. yds. (tons)	133,317,000	(40,399,000)
2013 certified gate cu. yds. (tons)	133,317,000	(40,399,000)

Contacts

Owner

BFI Waste Systems of North America LLC
 13832 S. Kostner Ave.
 Crestwood, IL 60445
 Contact: Steven C. Smith
 ☎ 708-297-3941

Operator

BFI Waste Systems of North America LLC
 13832 S. Kostner Ave.
 Crestwood, IL 60445
 Contact: Steven C. Smith
 ☎ 708-297-3941

**A subsidiary of Allied Waste Industries Inc., 18500 N. Allied Way, Phoenix, AZ 85054, 480-627-2700. The overall parent company is Republic Industries Inc.

Upper Rock Island County Landfill

County	Rock Island
Municipality	East Moline
Location	17201 20th Ave. North
Location ☎	309-496-2396

Facility Facts

Identification number	1618100014
Design capacity, cu.yds.	11,079,400
Total permitted landfill area, acres	195
Permitted disposal area, acres	106.56
Highest permitted elevation, feet (msl)	742
Years remaining, estimated by landfill	22
Date/year to open -- Date/year to close	12-31-81 - 2035

Mod. #89 approves construction acceptance report of Phase 4 final cover (4.6 acres) on 4-20-11. Depending upon future gate receipts and compaction ratio, the expected closure date can vary from this estimate.

Waste Received: 2011 and 2012

	TOTAL WASTE ACCEPTED			OUT-OF-STATE WASTE ACCEPTED		
	gate cu. yds	tons	tons/day	gate cu. yds.	tons	% of total
2011	745,983	226,055	869	132,545	40,165	18
2012	826,834	250,556	964	4,567	1,384	1

2012 State of Origin: Illinois & Kentucky

Remaining Capacity: Jan. 1, 2012 and Jan. 1, 2013

2012 certified gate cu. yds. (tons)	15,948,000	(4,833,000)
2013 certified gate cu. yds. (tons)	18,334,000	(5,556,000)

Contacts

Owner

Upper Rock Island County Landfill Inc.**
 13832 S. Kostner Ave.
 Crestwood, IL 60445
 Contact: Khalid Umer
 ☎ 708-297-3931

Operator

Upper Rock Island County Landfill Inc.**
 17201 20th Ave. North
 East Moline, IL 61244
 Contact: Bruce Thomas
 ☎ 309-496-2396

**A subsidiary of Allied Waste Industries Inc., 18500 N. Allied Way, Phoenix, AZ 85054, 480-627-2700. Regional Office: 13832 S. Kostner Ave., Crestwood, IL 60445, 708-824-3060. The overall parent company is Republic Industries Inc.

Region Four: East Central Illinois

Region Four covers the following 19 counties:

The counties of Champaign, Clark, Coles, Crawford, Cumberland, DeWitt, Douglas, Edgar, Effingham, Ford, Iroquois, Jasper, Livingston, Macon, McLean, Moultrie, Piatt, Shelby and Vermilion are located in Region Four: East Central Illinois.

Landfills

Almost 6.8 million gate cubic yards of waste was accepted in seven East Central Illinois landfills during 2012. This figure has declined almost 268,000 gate cubic yards from the previous year, a difference of 3.8 percent.

Livingston Landfill, Pontiac, took in 52.9 percent of the Region's waste receipts, or 8.9 percent of the State's waste receipts. This landfill was ranked first in the State's rankings in terms of waste receipts. Livingston Landfill accepted almost 3.6 million gate cubic yards of waste for disposal, all of it from Illinois counties. This landfill was the only one in the Region to appear in the top 10 listing for active landfills.

Waste was also received from three other states at three landfills

Three of the Region's landfills accepted a total of 60,721 cubic yards of waste from three states besides Illinois. Waste imported into the East Central Illinois Region came from Indiana, Iowa and Wisconsin. Waste haulers from Indiana sent waste to landfills in Danville and Hoopston. Indiana's waste amounted to nine and four percent respectively of the waste received at these two landfills owned by the same company, presumably because of their proximity to the Illinois-Indiana border.

Clinton Landfill #3, Clinton, also accepted waste from Indiana and Iowa, as well as Wisconsin. Out-of-state waste amounted to less than one percent of Clinton Landfill #3's total waste receipts in 2012.

On Jan. 8, 2010, permit modification number 9 was approved to allow the reconfiguration of Clinton Landfill #3 into two units: 22.5 acres will be the Chemical Waste Unit in the southwestern corner and the rest would be considered the municipal solid waste unit.

Available capacity is up 17.0 percent as of January 1, 2013

Available capacity reported at seven landfills in the Region on January 1, 2013 totaled almost 210.2 million gate cubic yards. The Region was second highest in terms of capacity remaining

amount of waste of all the Regions (capacity share of 20), behind Region Three: Peoria/Quad Cities which reported a 29 capacity share.

One inactive landfill Streator Area Landfill No. 3, Streator did not report capacity as of January 1, 2013, as it received its certification of completion of closure on October 12, 2012.

A total of almost 30.6 million more gate cubic yards of landfill capacity was available in East Central Illinois at the beginning of 2013. This figure amounted to a 17.0 percent increase in capacity year to year, due to the vertical and horizontal expansion approved by Illinois EPA on August 23, 2012.

Still, 31 years of landfill capacity remain for the East Central Illinois Region. This comes in behind Region Three: Peoria/Quad Cities which has 64 years of landfill life remaining. The statewide capacity figure is 26 years.

Two landfills rank in the top 10 list for available capacity

Together, 14.5 percent of the landfill capacity available in the State is found at Livingston Landfill, which also ranked second in the State's capacity rankings and at Clinton Landfill #3 which ranks fourth.

A landfill expansion proposal in Decatur approved in August 2012

A permit application has been approved by Illinois EPA for a proposed lateral and vertical expansion amounting to 9.5 million gate cubic yards at Advanced Disposal Services Valley View Landfill, Decatur on August 23, 2012.

One landfill did not accept any waste during 2012 because it was temporarily closed. Streator Area Landfill #3 became inactive in 2005 while the landfill's vertical expansion was under construction.

The operator of Streator Area Landfill #3 withdrew the submittal of a permit application for a horizontal expansion for 4.7 million additional cubic yards of air space. Final closure activities were completed in the fall construction season of 2012. The site received its certification of completion of closure from Illinois EPA on October 12, 2012.

ADS/McLean County Landfill #2

County	McLean
Municipality	Bloomington
Location	2105 W. Oakland Ave.*
Location ☎	309-827-8631

*Located at Interstate Route 55 at Oakland Avenue

Facility Facts

Identification number	1130200042
Design capacity, cu.yds.	3,994,000
Total permitted landfill area, acres	55
Permitted disposal area, acres	43.2
Highest permitted elevation, feet (msl)	811
Years remaining, estimated by landfill	4
Date/year to open -- Date/year to close	4-30-90 - 2017

Waste Received: 2011 and 2012

	TOTAL WASTE ACCEPTED			OUT-OF-STATE WASTE ACCEPTED		
	gate cu. yds.	tons	tons/day	gate cu. yds.	tons	% of total
2011	392,795	119,029	458	0	0	0
2012	325,432	98,616	379	0	0	0

2012 State of Origin: Illinois only

Remaining Capacity: Jan. 1, 2012 and Jan. 1, 2013

2012 certified gate cu. yds. (tons)	1,859,000	(563,000)
2013 certified gate cu. yds. (tons)	1,471,000	(446,000)

Contacts

Owner	Operator
American Disposal Svs. of Illinois Inc.** 2980 Granger Drive Springfield, IL 62707 Contact: Jeremy Poetzsch ☎ 217-391-0636	American Disposal Svs. of Illinois Inc.** 2112 W. Washington Bloomington, IL 61704 Contact: Jeremy Poetzsch ☎ 217-391-0636

**A subsidiary of Allied Waste Industries Inc., 18500 N. Allied Way, Phoenix, AZ 85054, 480-627-2700. Regional Office: 13832 S. Kostner Ave., Crestwood, IL 60445, 708-824-3060. The overall parent company is Republic Industries Inc.

Advanced Disposal Services Valley View Landfill Inc.*

County	Macon
Municipality	Decatur
Location	1363 Bear Road
Location ☎	217-963-2976

*New name/owner/operator as of November 2012

Facility Facts

Identification number	1158040008
Design capacity, cu.yds.	3,491,540
Total permitted landfill area, acres	234*
Permitted disposal area, acres	64.1
Highest permitted elevation, feet (msl)	705
Years remaining, estimated by landfill	35
Date/year to open -- Date/year to close	1978 – 2048

*Permit Mod. #78 approved both a lateral and vertical expansion (9,512,600 airspace cu. yds.) to the landfill on 8-23-12.

Waste Received: 2011 and 2012

	TOTAL WASTE ACCEPTED			OUT-OF-STATE WASTE ACCEPTED		
	gate cu. yds.	tons	tons/day	gate cu. yds.	tons	% of total
2011	531,938	161,193	620	0	0	0
2012	600,466	181,959	700	0	0	0

2012 State of Origin: Illinois only

Remaining Capacity: Jan. 1, 2012 and Jan. 1, 2013

2012 certified gate cu. yds. (tons)	314,000	(95,000)
2013 certified gate cu. yds. (tons)	21,212,000	(6,428,000)

Contacts

Owner	Operator
Advanced Disposal Services Valley View Landfill Inc.** 1363 Bear Road Decatur, IL 62522 Contact: Chris Rooney ☎ (217) 963-2976	Advanced Disposal Services Valley View Landfill Inc.** 1363 Bear Road Decatur, IL 62522 Contact: Chris Rooney ☎ (217) 963-2976

**Headquarters: Advanced Disposal Services, 90 Fort Wade Road, Ponte Vedra Beach, FL 32081. Regional Office: Advanced Disposal Services, 1798 Hagemann Dr., Batavia, IL 60510, 630-313-1100. Change in name/ownership/operation; as site was purchased in November 2012 from Veolia ES Solid Waste of North America LLC.

Brickyard Disposal and Recycling Inc.

County	Vermilion
Municipality	Danville
Location	601 E. Brickyard Road
Location ☎	217-443-3128

Facility Facts

Identification number	1838040029
Design capacity, cu.yds.	14,200,000
Total permitted landfill area, acres	293
Permitted disposal area, acres	152
Highest permitted elevation, feet (msl)	716
Years remaining, estimated by landfill	20
Date/year to open -- Date/year to close	12-31-72 - 2033

Waste Received: 2011 and 2012

	TOTAL WASTE ACCEPTED			OUT-OF-STATE WASTE ACCEPTED		
	gate cu. yds.	tons	tons/day	gate cu. yds.	tons	% of total
2011	869,394	263,453	1,013	48,902	14,819	6
2012	639,950	193,924	746	55,410	16,791	9

2012 State of Origin: Illinois & Indiana

Remaining Capacity: Jan. 1, 2012 and Jan. 1, 2013

2012 certified gate cu. yds. (tons)	13,551,000	(4,106,000)
2013 certified gate cu. yds. (tons)	13,003,000	(3,940,000)

Contacts

Owner

Brickyard Disposal and Recycling Inc.**
P.O. Box 985
Danville, IL 61834-0985
Contact: Ken Samet
☎ 217-443-3128

Operator

Brickyard Disposal and Recycling Inc.**
P.O. Box 985
Danville, IL 61834-0985
Contact: Ken Samet
☎ 217-443-3128

**A subsidiary of Allied Waste Industries Inc., 18500 N. Allied Way, Phoenix, AZ 85054, 480-627-2700. Regional Office: 13832 S. Kostner Ave., Crestwood, IL 60445, 708-824-3060. The overall parent company is Republic Industries Inc.

Clinton Landfill #3

County	DeWitt
Municipality	Clinton
Location	9550 Heritage Road
Location ☎	217-935-8028

Facility Facts

Identification number	0390055036
Design capacity, cu.yds.	32,014,225
Total permitted landfill area, acres	266.5
Permitted disposal area, acres	157.5
Highest permitted elevation, feet (msl)	870
Years remaining, estimated by landfill	50
Date/year to open -- Date/year to close	7-14-09-2063

Permit Mod. #9 approved on 1-8-10 the reconfiguration of the landfill into two units. (22.5 ac. will be the Chemical Waste Unit in the southwestern corner and the rest is the Municipal Solid Waste Unit). Permit Mod. #10 approved on 2-25-10 the construction acceptance report for and waste disposal in Phase 1B (4.15 ac.).

Waste Received: 2011 and 2012

	TOTAL WASTE ACCEPTED			OUT-OF-STATE WASTE ACCEPTED		
	gate cu. yds.	tons	tons/day	gate cu. yds.	tons	% of total
2011	1,050,664	318,383	1,225	1,660	503	<1
2012	1,247,552	378,046	1,454	1,245	377	<1

2012 State of Origin: Illinois, Iowa, Indiana & Wisconsin

Remaining Capacity: Jan. 1, 2012 and Jan. 1, 2013

2012 certified gate cu. yds. (tons)	47,501,000	(14,394,000)
2013 certified gate cu. yds. (tons)	62,604,000	(18,971,000)

Contacts

Owner

Clinton Landfill Inc.**
4700 N. Sterling Ave., P.O. Box 9071
Peoria, IL 61612-9071
Contact: Ronald J. Welk
☎ 309-495-1551

Operator

Clinton Landfill Inc.**
4700 N. Sterling Ave., P.O. Box 9071
Peoria, IL 61612-9071
Contact: Ronald J. Welk
☎ 309-495-1551

**A separately incorporated affiliate of Peoria Disposal Co.

Illinois Landfill

County	Vermilion
Municipality	Hoopeston
Location	16310 E. 4000 North Road
Location ☎	217-283-5968

Facility Facts

Identification number	1830450009
Design capacity, cu.yds.	11,400,000
Total permitted landfill area, acres	229.7
Permitted disposal area, acres	109.2
Highest permitted elevation, feet (msl)	807
Years remaining, estimated by landfill	173
Date/year to open -- Date/year to close	12-31-91 - 2187*

*Years remaining and year to close are based upon current waste acceptance rates.

Waste Received: 2011 and 2012

	TOTAL WASTE ACCEPTED			OUT-OF-STATE WASTE ACCEPTED		
	gate cu. yds.	tons	tons/day	gate cu. yds.	tons	% of total
2011	104,202	31,576	121	4,818	1,460	5
2012	111,102	33,667	129	4,066	1,232	4

2012 State of Origin: Illinois & Indiana

Remaining Capacity: Jan. 1, 2012 and Jan. 1, 2013

2012 certified gate cu. yds. (tons)	19,376,000	(5,872,000)
2013 certified gate cu. yds. (tons)	19,305,000	(5,850,000)

Contacts

Owner	Operator
Illinois Landfill Inc.**	Illinois Landfill Inc.**
P.O. Box 985	P.O. Box 985
Danville, IL 61834-0985	Danville, IL 61834-0985
Contact: Ken Samet	Contact: Ken Samet
☎ 217-283-6242	☎ 217-283-6242

**A subsidiary of Allied Waste Industries Inc., 18500 N. Allied Way, Phoenix, AZ 85054, 480-627-2700. Regional Office: 13832 S. Kostner Ave., Crestwood, IL 60445, 708-824-3060. The overall parent company is Republic Industries Inc.

Landfill #33 Ltd.

County	Effingham
Municipality	Effingham
Location	1713 S. Willow St.
Location ☎	217-342-3747

Facility Facts

Identification number	0498100007
Design capacity, cu.yds.	1,392,000
Total permitted landfill area, acres	96.31
Permitted disposal area, acres	40.6
Highest permitted elevation, feet (msl)	644
Years remaining, estimated by landfill	6
Date/year to open -- Date/year to close	12-1981 - 2019

Waste Received: 2011 and 2012

	TOTAL WASTE ACCEPTED			OUT-OF-STATE WASTE ACCEPTED		
	gate cu. yds.	tons	tons/day	gate cu. yds.	tons	% of total
2011	233,768	70,839	272	0	0	0
2012	293,330	88,888	342	0	0	0

2012 State of Origin: Illinois only

Remaining Capacity: Jan. 1, 2012 and Jan. 1, 2013

2012 certified gate cu. yds. (tons)	2,170,000	(658,000)
2013 certified gate cu. yds. (tons)	1,985,000	(602,000)

Contacts

Owner	Operator
Wendt Family Trust, Landfill #33 Ltd., R. Deibel** P.O. Box 703 Effingham, IL 62401 Contact: Brian Hayes ☎ 217-342-3747	Landfill 33 Ltd. P.O. Box 703 Effingham, IL 62401 Contact: Brian Hayes ☎ 217-342-3747

**Mildred Wendt Estate, Landfill 33 Ltd. and Richard Deibel co-owners

Livingston Landfill

County	Livingston
Municipality	Pontiac
Location	14206 East 2100 North Road
Location ☎	815-844-3054

Facility Facts

Identification number	1058210002
Design capacity, cu.yds.	25,585,145
Total permitted landfill area, acres	550
Permitted disposal area, acres	254
Highest permitted elevation, feet (msl)	785
Years remaining, estimated by landfill	25
Date/year to open -- Date/year to close	1978 - 2037*

*Operator plans to reduce waste acceptance prior to 2023 to meet Host County Agreement that requires facility to be open until 2026.

Waste Received: 2011 and 2012

	TOTAL WASTE ACCEPTED			OUT-OF-STATE WASTE ACCEPTED		
	gate cu. yds.	tons	tons/day	gate cu. yds.	tons	% of total
2011	3,869,256	1,172,502	4,510	0	0	0
2012	3,566,463	1,080,746	4,157	0	0	0

2012 State of Origin: Illinois only

Remaining Capacity: Jan. 1, 2012 and Jan. 1, 2013

2012 certified gate cu. yds. (tons)	94,500,000	(28,636,000)
2013 certified gate cu. yds. (tons)	90,602,000	(27,445,000)

Contacts

Owner

American Disposal Svs. of Illinois Inc.**
 26 W. 580 Schick Road
 Hanover Park, IL 60133
 Contact: Eric Dippon
 ☎ 630-894-0001

Operator

American Disposal Svs. of Illinois Inc.**
 14206 East 2100 North Road
 Pontiac, IL 61764
 Contact: Bill Janes
 ☎ 815-844-3054

**A subsidiary of Allied Waste Industries Inc., 18500 N. Allied Way, Phoenix, AZ 85054, 480-627-2700. The overall parent company is Republic Industries Inc.

Streator Area Landfill #3* (Inactive, Cert. closed, 10-12-12)

County	Livingston
Municipality	Streator
Location	2111 Coalville Road
Location	N/A

*Inactive since 2005. During 2006 through 2012, the site was not open for business at all. Certified closed on 10-12-12.

Facility Facts

Identification number	1054900003
Design capacity, cu.yds.	2,352,723
Total permitted landfill area, acres	42.3
Permitted disposal area, acres	20.4
Highest permitted elevation, feet (msl)	657
Years remaining, estimated by landfill	0
Date/year to open -- Date/year to close	1995 - 2012*

*A permit application (Log #2005-081) was withdrawn by operator for a horizontal expansion (4.7 million cu. yds. of airspace) on 3-5-10, beginning the site closure process. The facility began final cover construction in 2010 and completed final cover activities during 2011. The report for final cover construction was submitted for approval on 12-6-11, and subsequently approved on 3-28-12. The site's affidavit for certification of completion of closure was approved on 10-12-12: through Log 2012-322. The post-closure care period then began on 9-15-11.

Waste Received: 2011 and 2012

	TOTAL WASTE ACCEPTED			OUT-OF-STATE WASTE ACCEPTED		
	gate cu. yds.	tons	tons/day	gate cu. yds.	tons	% of total
2011	0	0	0	0	0	0
2012	0	0	0	0	0	0

2012 State of Origin: N/A

Remaining Capacity: Jan. 1, 2012 and Jan. 1, 2013

2012 certified gate cu. yds. (tons)	335,000	(102,000)
2013 certified gate cu. yds. (tons)	0	(0)

Contacts

Owner	Operator
Streator Area Landfill Inc.** 26 W. 580 Schick Road Hanover Park, IL 60133 Contact: Eric Dippon 630-894-0001	Streator Area Landfill Inc.** 2840 E. 13th Road Ottawa, IL 61350 Contact: James Allen 815-434-1808

**A subsidiary of Allied Waste Industries Inc., 18500 N. Allied Way, Phoenix, AZ 85054, 480-627-2700. The overall parent company is Republic Industries Inc.

Region Five: West Central Illinois

Region Five covers the following 17 counties:

The counties of Adams, Brown, Calhoun, Cass, Christian, Greene, Jersey, Logan, Macoupin, Mason, Menard, Montgomery, Morgan, Pike, Sangamon, Schuyler and Scott are located in Region Five: West Central Illinois.

Landfills

Region Five's four active landfills accepted almost 1.6 million gate cubic yards of waste during 2012 which was 55,143 cubic yards less than the amount disposed of in 2011, representing a 3.4 percent decline. Statewide, waste disposed in landfills was down more than 13.7 percent.

Waste disposed in landfills in West Central Illinois (Region Five) during 2012 amounted to almost 4.1 percent of the state's total, the lowest in the state. Regional waste acceptance rates range from 4.1 in this Region to almost 24.1 in Region One: Northwestern Illinois.

Out of state wastes accepted by one landfill

Hickory Ridge Landfill, Baylis (formerly known as Pike County Landfill) was the only facility to accept waste from any other state. Seven percent of the Hickory Ridge Landfill's waste receipts came from the two states of Iowa and Missouri. This out-of-state waste totaling 33,067 amounted to 2.0 percent of the total waste received in the Region.

Statewide, 5.4 million gate cubic yards were accepted from out-of-state. Data showed that in 2012, 13.5 percent of the municipal waste accepted came from nine other states besides Illinois: Indiana, Iowa, Kansas, Kentucky, Minnesota, Missouri, South Dakota, Tennessee and Wisconsin.

Capacity down 3.2 percent in Region

Region Five has second fewest operating landfills located in any Region, five. Only Region Six has fewer; and it has three. These five landfills reported 3.2 percent less available capacity from the year before, down more than 1.2 million gate cubic yards. Capacity declined at amounts ranging from 1.2 million gate cubic yards in this Region to almost 52.4 million gate cubic yards in Region One: Northwestern Illinois.

Capacity declined in five Regions (Northwestern Illinois, Chicago Metropolitan, West Central Illinois, Metropolitan East St. Louis and Southern Illinois) as of January 1, 2013 at rates ranging from 1.7 percent in Region Seven: Southern Illinois to 21.5 percent in Region Four: East Central Illinois.

This Region also has the lowest capacity share of all the Regions: 3.6 percent. Regional capacity ranges from 3.6 percent in this Region to 29 percent in Region Three: Peoria/Quad Cities.

Regional landfill life two fewer years remaining than statewide average: at 24 years

Region Five has the fourth most remaining capacity in the state, after Region Three: Peoria/Quad Cities which has the most years of landfill life remaining, at 64 years; Southern Illinois (Region Seven) which has the second most at 53 years, and Region Four: East Central Illinois, which at 31 years of landfill life remaining. Coming in fourth is Region Five: West Central Illinois, which has 24 years of landfill life remaining. On the low end, Region One: Northwestern Illinois is in fifth place with 20 years remaining; Region Six: Metropolitan East St. Louis at sixth place with 16 years of landfill life remaining and Region Two: Chicago Metropolitan Area comes in seventh place with just 11 years remaining. The whole state has 26 years of landfill capacity left when dividing waste acceptance amounts by capacity remaining.

Litchfield-Hillsboro Landfill*

County	Montgomery
Municipality	Litchfield
Location	2782 Landfill Trail
Location ☎	217-324-2811

*Also known as Envotech-Illinois LLC

Facility Facts

Identification number	1358150007
Design capacity, cu.yds.	5,546,400
Total permitted landfill area, acres	62
Permitted disposal area, acres	56.6
Highest permitted elevation, feet (msl)	723
Years remaining, estimated by landfill	17
Date/year to open -- Date/year to close	1976 - 2030

Waste Received: 2011 and 2012

	TOTAL WASTE ACCEPTED			OUT-OF-STATE WASTE ACCEPTED		
	gate cu. yds.	tons	tons/day	gate cu. yds.	tons	% of total
2011	231,890	70,270	270	51,638	15,648	22
2012	190,787	57,814	222	0	0	0

2012 State of Origin: Illinois only

Remaining Capacity: Jan. 1, 2012 and Jan. 1, 2013

2012 certified gate cu. yds. (tons)	3,415,000	(1,035,000)
2013 certified gate cu. yds. (tons)	3,312,000	(1,004,000)

Contacts

Owner

Envotech-Illinois LLC**
2782 Landfill Trail, P.O. Box 985
Litchfield, IL 62056
Contact: Randy Tourville
☎ 217-324-2811

Operator

Envotech-Illinois LLC**
2782 Landfill Trail, P.O. Box 985
Litchfield, IL 62056
Contact: Randy Tourville
☎ 217-324-2811

**A subsidiary of Allied Waste Industries Inc., 18500 N. Allied Way, Phoenix, AZ 85054, 480-627-2700. The overall parent company is Republic Industries Inc.

Five Oaks Recycling and Disposal Facility

County	Christian
Municipality	Taylorville
Location	890 E. 1500 North Road
Location ☎	217-824-3942 Ext. 115

Facility Facts

Identification number	0218160006
Design capacity, cu.yds.	13,887,700
Total permitted landfill area, acres	213
Permitted disposal area, acres	175
Highest permitted elevation, feet (msl)	685
Years remaining, estimated by landfill	44
Date/year to open -- Date/year to close	12-31-78 - 2056*

*Years remaining and year to close is based upon current waste acceptance rates.

Waste Received: 2011 and 2012

	TOTAL WASTE ACCEPTED			OUT-OF-STATE WASTE ACCEPTED		
	gate cu. yds.	tons	tons/day	gate cu. yds.	tons	% of total
2011	518,040	156,982	604	0	0	0
2012	483,967	146,657	564	0	0	0

2012 State of Origin: Illinois only

Remaining Capacity: Jan. 1, 2012 and Jan. 1, 2013

2012 certified gate cu. yds. (tons)	22,103,000	(6,698,000)
2013 certified gate cu. yds. (tons)	21,698,000	(6,575,000)

Contacts

Owner

Waste Management of Illinois Inc.**
890 E. 1500 North Road
Taylorville, IL 62568
Contact: Daniel C. Erni
☎ 217-824-3942 Ext. 103

Operator

Waste Management of Illinois Inc.**
890 E. 1500 North Road
Taylorville, IL 62568
Contact: Daniel C. Erni
☎ 217-824-3942 Ext. 103

**A subsidiary of Waste Management Inc. Midwest, 1001 Fannin, Suite 4000, Houston, TX 77002, 713-512-6200. Regional Office: Waste Management of Illinois Inc., 720 E. Butterfield, Lombard, IL 60148, 630-724-8400.

Hickory Ridge Landfill*

County	Pike
Municipality	Baylis
Location	32246 375th St.
Location ☎	217-833-2732

*Formerly known as Pike County Landfill.

Facility Facts

Identification number	1498160001
Design capacity, cu.yds.	4,700,000
Total permitted landfill area, acres	77
Permitted disposal area, acres	69
Highest permitted elevation, feet (msl)	836
Years remaining, estimated by landfill	9
Date/year to open -- Date/year to close	12-31-75 - 2022

Waste Received: 2011 and 2012

	TOTAL WASTE ACCEPTED			OUT-OF-STATE WASTE ACCEPTED		
	gate cu. yds.	tons	tons/day	gate cu. yds.	tons	% of total
2011	409,956	124,229	478	30,124	9,128	7
2012	450,143	136,407	525	33,067	10,020	7

2012 State of Origin: Illinois only

Remaining Capacity: Jan. 1, 2012 and Jan. 1, 2013

2012 certified gate cu. yds. (tons)	4,488,000	(1,360,000)
2013 certified gate cu. yds. (tons)	4,097,000	(1,242,000)

Contacts

Owner

Hickory Ridge Landfill Inc.**
 4700 N. Sterling Ave., P.O. Box 9071
 Peoria, IL 61612-9071
 Contact: Ronald J. Welk
 ☎ 309-495-1551

Operator

Hickory Ridge Landfill Inc.**
 4700 N. Sterling Ave., P.O. Box 9071
 Peoria, IL 61612-9071
 Contact: Ronald J. Welk
 ☎ 309-495-1551

**A separately incorporated affiliate of Peoria Disposal Co.

RCS Inc. Landfill* (Inactive since 2006)

County	Jersey
Municipality	Jerseyville
Location	1336 W. Crystal Lake Road
Location ☎	N/A

*Inactive as of April 28, 2006. During 2007 through 2012, the site was not open for business at all.

Facility Facts

Identification number	0830250012
Design capacity, cu.yds.	2,526,239
Total permitted landfill area, acres	190.6
Permitted disposal area, acres	23.6
Highest permitted elevation, feet (msl)	662
Years remaining, estimated by landfill	N/A
Date/year to open -- Date/year to close	1-31-95 - 4-28-06*

*Landfill ceased accepting waste in 2006. Final cover construction was completed in 2011 and Construction Quality Assurance documentation subsequently was approved in November 2012. Affidavit for certification of completion of closure has been submitted to Illinois EPA for approval under Log 2013-200, and is currently pending Agency review.

Waste Received: 2011 and 2012

	TOTAL WASTE ACCEPTED			OUT-OF-STATE WASTE ACCEPTED		
	gate cu. yds.	tons	tons/day	gate cu. yds.	tons	% of total
2011	0	0	0	0	0	0
2012	0	0	0	0	0	0

2012 State of Origin: N/A

Remaining Capacity: Jan. 1, 2012 and Jan. 1, 2013

2012 certified gate cu. yds. (tons)	2,936,000	(890,000)
2013 certified gate cu. yds. (tons)	2,936,000	(890,000)

Contacts

Owner	Operator
RCS Inc. Landfill**	RCS Inc. Landfill**
2980 Granger Drive	2980 Granger Drive
Springfield, IL 62707	Springfield, IL 62707
Contact: Jeremy Poetzscher	Contact: Jeremy Poetzscher
☎ 217-391-0636	☎ 217-391-0636

**A subsidiary of Allied Waste Industries Inc., 18500 N. Allied Way, Phoenix, AZ 85054, 480-627-2700. The overall parent company is Republic Industries Inc.

Sangamon Valley Landfill Inc.

County	Sangamon
Municipality	Springfield
Location	2565 Sand Hill Road
Location ☎	217-528-9256

Facility Facts

Identification number	1678220037
Design capacity, cu.yds.	1,470,089 (Area I) + 5,070,758 (Area II)*
Total permitted landfill area, acres	198.24
Permitted disposal area, acres	24.99 (Area I) + 49.43 Area II) = 74.42
Highest permitted elevation, feet (msl)	668 (Area I); 654 (Area II)
Years remaining, estimated by landfill	12
Date/year to open -- Date/year to close	3-12-81 - 2025

Waste Received: 2011 and 2012

	TOTAL WASTE ACCEPTED			OUT-OF-STATE WASTE ACCEPTED		
	gate cu. yds.	tons	tons/day	gate cu. yds.	tons	% of total
2011	475,504	144,092	554	0	0	0
2012	455,350	137,985	531	0	0	0

2012 State of Origin: Illinois only

Remaining Capacity: Jan. 1, 2012 and Jan. 1, 2013

2012 certified gate cu. yds. (tons)	6,053,000	(1,834,000)
2013 certified gate cu. yds. (tons)	5,718,000	(1,733,000)

Contacts

Owner

Sangamon Valley Landfill Inc.**
 2980 Granger Drive
 Springfield, IL 62707
 Contact: Jeremy Poetzsch
 ☎ 217-391-0636

Operator

Sangamon Valley Landfill Inc.**
 2565 Sandhill Road
 Springfield, IL 62707
 Contact: Jeremy Poetzsch
 ☎ 217-391-0636

**A subsidiary of Allied Waste Industries Inc., 18500 N. Allied Way, Phoenix, AZ 85054, 480-627-2700. Regional Office: 13832 S. Kostner Ave., Crestwood, IL 60445, 708-824-3060. The overall parent company is Republic Industries Inc.

Region Six: St. Louis Metropolitan East

Region Six covers the following nine counties:

The counties of Bond, Clinton, Fayette, Madison, Marion, Monroe, Randolph, St. Clair and Washington are located in Region Six: St. Louis Metropolitan East.

Landfills

During 2012, three St. Louis Metropolitan East facilities received almost 18.3 percent of solid wastes disposed of in landfills statewide. This was the third highest amount disposed of in landfills behind Region One Northwestern Illinois which reported 24.3 percent waste share and Region Two: Chicago Metropolitan at 19.0 percent.

The amount of solid wastes in the Region disposed in 2012 decreased by more than 4.7 percent from the previous year. More than 7.1 million gate cubic yards of wastes were disposed of in landfills in the St. Louis Metropolitan East area in 2012. Figures differed by 353,683 gate cubic yards from year to year.

Three landfills rank in top 10 listing for waste receipts

Roxana Landfill Inc., Roxana, had the distinction of ranking third in the state in terms of quantities of municipal waste disposed in landfills during 2012. Milam Recycling and Disposal Facility (RDF), East St. Louis, ranked fifth and Cottonwood Hills RDF ranked ninth. These three landfills together accepted 18 percent of the waste that was disposed of in landfills in the State.

About 43 percent of wastes disposed in the Region came from three other states

Of the more than 7.1 million gate cubic yards of waste accepted, almost 3.1 million gate cubic yards originated outside Illinois.

Three Region Six landfills received 43 percent of their waste from these three states: Iowa, Kansas and Missouri.

Three landfills that accepted waste from other states and out-of-state percentages follow: Cottonwood Hills RDF, Marissa, (51 percent of receipts at the site were from Missouri); Milam RDF (36 percent of receipts at the site were from Iowa, Kansas and Missouri) and Roxana Landfill Inc. (47 percent of its waste receipts came from Missouri).

The total percent of out-of-state waste accepted from nine other states in all Illinois landfills during 2012 was 13.0 percent, down less than one (0.3) percent from the previous year.

Landfill capacity decreased by 8.8 percent year to year

On January 1, 2013, three of Region Six's landfills reported that capacity had decreased by more than 11.1 million gate cubic yards, providing 8.8 percent less capacity this year. Landfill operators reported 16 years of landfill life in the Region. This is next to the least amount of landfill life remaining in a Region; only one Region has less. Region Two: Chicago Metropolitan has 11 years of landfill life remaining. Statewide, there are 26 years of landfill life remaining.

The more than 86.4 million gate cubic yards of capacity reported by third-ranked Cottonwood Hills RDF on January 1, 2013 is 74.9 percent of the landfill capacity available in the Region, and is also 8.2 percent of the capacity available in the state.

Still the Region reports 16 years of landfill life remaining at its three landfills.

New landfill in East St. Louis proposed for October 2013

Waste Management, the owner/operator of North Milam Recycling and Disposal Facility reports it could open in October 2013; having already received the operating permit from Illinois EPA on August 6, 2013. Because it is located in Madison County, the inspectors in that county will regularly inspect the facility, with oversight from field inspectors in Illinois EPA's Collinsville Regional Office.

Bond County Landfill Inc. *(Inactive, Certified Closed, 7-19-12)

County	Bond
Municipality	Greenville
Location	825 Willard Street, RR 3
Location 📍	N/A

*Inactive since 3-31-10. In 2011-2012, the site was not open for business at all. Certified closed on 7-19-12.

Facility Facts

Identification number	0050055055
Design capacity, cu.yds.	4,500,000
Total permitted landfill area, acres	217
Permitted disposal area, acres	63
Highest permitted elevation, feet (msl)	605
Years remaining, estimated by landfill	N/A
Date/year to open -- Date/year to close	2-7-95 - 2010*

*Site ceased accepting waste for business reasons on 3-31-10. During the construction seasons of 2010 and 2011, the site has completed final cover construction and grading, in preparation for site closure. Construction of final cover and gas management system documentation approved on 5-23-12. Submittal of affidavit for certification of completion of closure approved by the Agency on 7-19-12.

Waste Received: 2011 and 2012

	TOTAL WASTE ACCEPTED			OUT-OF-STATE WASTE ACCEPTED		
	gate cu. yds.	tons	tons/day	gate cu. yds.	tons	% of total
2011	0	0	0	0	0	0
2012	0	0	0	0	0	0

2012 State of Origin: N/A

Remaining Capacity: Jan. 1, 2012 and Jan. 1, 2013

2012 certified gate cu. yds. (tons)	7,462,000	(2,261,000)
2013 certified gate cu. yds. (tons)	0	(0)

Contacts

Owner	Operator
Bond County Landfill Inc.**	Bond County Landfill Inc.**
13570 St. Charles Rock Road	13570 St. Charles Rock Road
Bridgeton, MO 63044	Bridgeton, MO 63044
Contact: Tim Trost	Contact: Tim Trost
☎ 314-744-8109	☎ 314-744-8109

**A subsidiary of Allied Waste Industries Inc., 18500 N. Allied Way, Phoenix, AZ 85054, 480-627-2700. Regional Office: 12976 St. Charles Rock Road, Bridgeton, MO 63044, 314-739-5099. The overall parent company is Republic Industries Inc.

Cottonwood Hills RDF

County	St. Clair
Municipality	Marissa
Location	10400 Hillstown Road
Location ☎	618-295-2809

Facility Facts

Identification number	1630755017
Design capacity, cu.yds.	39,336,000
Total permitted landfill area, acres	437
Permitted disposal area, acres	206*
Highest permitted elevation, feet (msl)	575
Years remaining, estimated by landfill	51
Date/year to open -- Date/year to close	11-1-00 - 2064***

*Mod. #34 approves the construction acceptance report and operation of Phase 2 Northeast (4.6 acres) as of 2-18-10. ***Years remaining and year to close are based upon current waste acceptance rates.

Waste Received: 2011 and 2012

	TOTAL WASTE ACCEPTED			OUT-OF-STATE WASTE ACCEPTED		
	gate cu. yds.	tons	tons/day	gate cu. yds.	tons	% of total
2011	1,693,810	513,276	1,974	1,225,234	371,283	72
2012	1,679,380	508,903	1,957	849,938	257,557	51

2012 State of Origin: Illinois & Missouri

Remaining Capacity: Jan. 1, 2012 and Jan. 1, 2013

2012 certified gate cu. yds. (tons)	87,944,000	(26,650,000)
2013 certified gate cu. yds. (tons)	86,422,000	(26,188,000)

Contacts

Owner

Waste Management of Illinois Inc.**
601 Madison Road
East St. Louis, IL 62201
Contact: Ernest H. Dennison
☎ 618-271-6788

Operator

Waste Management of Illinois Inc.**
601 Madison Road
East St. Louis, IL 62201
Contact: Ernest H. Dennison
☎ 618-271-6788

**A subsidiary of Waste Management Inc. Midwest, 1001 Fannin, Suite 4000, Houston, TX 77002, 713-512-6200. Regional Office: Waste Management of Illinois Inc., 720 E. Butterfield, Lombard, IL 60148, 630-724-8400.

Milam Recycling and Disposal Facility

County	St. Clair
Municipality	East St. Louis
Location	601 Madison Road
Location ☎	618-271-6788 Ext. 2122

Facility Facts

Identification number	1630450001
Design capacity, cu.yds.	19,450,000
Total permitted landfill area, acres	208
Permitted disposal area, acres	176*
Highest permitted elevation, feet (msl)	630
Years remaining, estimated by landfill	1
Date/year to open -- Date/year to close	1974 - 2014*

*The closure date may extend past 2014, as some waste will be disposed of at the North Milam Landfill after it opens, while some waste is still being disposed of at the existing Milam Landfill. This process could extend the expected closure date of Milam Landfill by a few years.

Waste Received: 2011 and 2012

	TOTAL WASTE ACCEPTED			OUT-OF-STATE WASTE ACCEPTED		
	gate cu. yds.	tons	tons/day	gate cu. yds.	tons	% of total
2011	2,781,658	842,927	3,242	975,226	295,523	35
2012	2,486,022	753,340	2,897	888,960	269,382	36

2012 State of Origin: Illinois, Iowa, Kansas & Missouri

Remaining Capacity: Jan. 1, 2012 and Jan. 1, 2013

2012 certified gate cu. yds. (tons)	2,639,000	(800,000)
2013 certified gate cu. yds. (tons)	2,290,000	(694,000)

Contacts

Owner	Operator
Waste Management of Illinois Inc.** 601 Madison Road East St. Louis, IL 62201 Contact: Ernest H. Dennison ☎ 618-271-6788 Ext. 2122	Waste Management of Illinois Inc.** 601 Madison Road East St. Louis, IL 62201 Contact: Ernest H. Dennison ☎ 618-271-6788 Ext. 2122

**A subsidiary of Waste Management Inc. Midwest, 1001 Fannin, Suite 4000, Houston, TX 77002, 713-512-6200. Regional Office: Waste Management of Illinois Inc., 720 E. Butterfield, Lombard, IL 60148, 630-724-8400.

North Milam Landfill* (Under Development)

County	Madison
Municipality	East St. Louis
Location	601 Madison Road
Location ☎	618-271-6788

*Site is under construction and not yet operating. Estimated life in permitting documents is 20 years. Anticipated site opening could be October 2013.

Facility Facts

Identification number	1194655050
Design capacity, cu.yds.	16,800,000
Total permitted landfill area, acres	180
Permitted disposal area, acres	119
Highest permitted elevation, feet (msl)	600
Years remaining, estimated by landfill	20
Date/year to open -- Date/year to close	October 2013-

*Landfills under development report design capacity rather than available capacity. Permit Application to develop a new landfill was approved on 12-9-11. The design capacity for this permitted landfill is 16.8 million airspace cubic yards. The site is under construction in 2012 and 2013. Log # 2012-588 was submitted to the Agency on 12-19-12, in order to approve or deny its opening. Site owner/operator anticipates site opening could be October 2013, having received its Illinois EPA permit to operate on 8-6-13.

Waste Received: 2011 and 2012

	TOTAL WASTE ACCEPTED			OUT-OF-STATE WASTE ACCEPTED		
	gate cu. yds.	tons	tons/day	gate cu. yds.	tons	% of total
2011	0	0	0	0	0	0
2012	0	0	0	0	0	0

2012 State of Origin: N/A

Remaining Capacity: Jan. 1, 2012 and Jan. 1, 2013

2012 certified gate cu. yds. (tons)	0	(0)
2013 certified gate cu. yds. (tons)	0	(0)

Contacts

Owner

Waste Management of Illinois Inc.**
601 Madison Road
East St. Louis, IL 62201
Contact: Ernest H. Dennison
☎ 618-271-6788 Ext. 2122

Operator

Waste Management of Illinois Inc.**
601 Madison Road
East St. Louis, IL 62201
Contact: Ernest H. Dennison
☎ 618-271-6788 Ext. 2122

Roxana Landfill Inc.

County	Madison
Municipality	Edwardsville
Location	4601 Cahokia Creek Road
Location ☎	618-656-6912

Facility Facts

Identification number	1190900002
Design capacity, cu.yds.	29,781,395
Total permitted landfill area, acres	576.4
Permitted disposal area, acres	204.8*
Highest permitted elevation, feet (msl)	634
Years remaining, estimated by landfill	8
Date/year to open -- Date/year to close	1975 - 2021

Waste Received: 2011 and 2012

	TOTAL WASTE ACCEPTED			OUT-OF-STATE WASTE ACCEPTED		
	gate cu. yds.	tons	tons/day	gate cu. yds.	tons	% of total
2011	3,012,620	912,915	3,511	1,191,935	361,192	40
2012	2,969,003	899,698	3,460	1,380,941	418,467	47

2012 State of Origin: Illinois & Missouri

Remaining Capacity: Jan. 1, 2012 and Jan. 1, 2013

2012 certified gate cu. yds. (tons)	28,418,000	(8,612,000)
2013 certified gate cu. yds. (tons)	26,637,000	(8,072,000)

Contacts

Owner

Roxana Landfill Authority Inc.**
4601 Cahokia Creek Road
Edwardsville, IL 62025
Contact: Randy Tourville
☎ 618-656-6912

Operator

Roxana Landfill Authority Inc.**
4601 Cahokia Creek Road
Edwardsville, IL 62025
Contact: Randy Tourville
☎ 618-656-6912

**A subsidiary of Allied Waste Industries Inc., 18500 N. Allied Way, Phoenix, AZ 85054, 480-627-2700. Regional Office: 12976 St. Charles Rock Road, Bridgeton, MO 63044, 314-739-5099. The overall parent company is Republic Industries Inc.

Region Seven: Southern Illinois

Region Seven covers the following 22 counties:

The counties of Alexander, Clay, Edwards, Franklin, Gallatin, Hamilton, Hardin, Jackson, Jefferson, Johnson, Lawrence, Massac, Perry, Pope, Pulaski, Richland, Saline, Union, Wabash, Wayne, White and Williamson are located in Region Seven, Southern Illinois.

Landfills

Region Seven's five active landfills accepted just almost 1.9 million gate cubic yards of waste during 2012. This volume was up less than one (0.3) percent, or 5,907 gate cubic yards more than 2011's total. This was the only increase in waste disposed in any of the Regions. One of these five active landfills, Wayne County Landfill Inc., Fairfield, although reporting some waste accepted in 2012, chose to temporarily close on April 13, 2012 due to market conditions.

Southern Illinois Regional Landfill Inc., De Soto, accounted for 61.6 percent of the waste disposed in landfills in the Region during 2012, and was ranked sixteenth in the State's listing of capacity remaining at Illinois' landfills.

Out- of-state waste came to four landfills from four states

Four of these five active landfills accepted waste from four other states: Indiana, Iowa, Kentucky and Missouri.

An amount of 33,067 gate cubic yards (13 percent of its waste stream) came to Perry Ridge Landfill, Du Quoin, from Iowa and Missouri. Of the 1.6 million gate cubic yards of waste received by Southern Illinois Regional Landfill Inc. in 2012, 42,067 gate cubic yards, or four percent, came from the states of Indiana and Missouri.

Two other landfills also accepted wastes from other states. West End Disposal Facility, Thompsonville, accepted 4,567 gate cubic yards, or two percent of its waste, from Kentucky and Sumner Landfill Inc. accepted 2,209 gate cubic yards or one percent of its waste from Indiana.

Only Wayne County Landfill Inc., Fairfield, did not accept any out-of-state waste in 2012

The percentage of imported waste for the Region is 4.0 percent, considerably less than Region Six (St. Louis Metropolitan East), where out-of-state waste comprised 43 percent of total waste disposed in landfills. The statewide average of imported waste for 2012 is 13.5 percent.

Landfill capacity decline reported as 1.7 percent

As of January 1, 2013, the Region's six landfills reported a total capacity of more than 99.4 million gate cubic yards, declining more than 1.7 million gate cubic yards than the previous year. The capacity declined 1.7 percent.

Five other Regions reported decreased capacity at the beginning of 2013: Region One (Northwestern Illinois) reported capacity was down 21.5 percent; Region Six (St. Louis Metropolitan East) also reported an 8.8 percent decline. Region Five (West Central Illinois) reported a 3.2 percent decline; Region Two: (Chicago Metropolitan) reported 1.8 percent decline and Region Seven (Southern Illinois) reported a 1.7 percent decline in capacity.

Ninth-ranked Southern Illinois Regional Landfill Inc. has exactly 41.0 million cubic yards of capacity available. It is the only landfill in Region Seven to rank in the top 10 list for capacity remaining.

Four landfills remained open into 2013, however one closed temporarily in April 2012


The operator of Wayne County Landfill Inc., Fairfield, chose on April 13, 2012 to temporarily close this landfill due to adverse market conditions. Therefore, the "annual figure" for waste disposed in 2012, is actually only a partial year. This business decision was reported to the local inspector and to the press. This landfill continues to be inspected by Wayne County Health Department and Illinois EPA's Regional office in Marion.

The other four landfills in De Soto, DuQuoin, Sumner and Thompsonville remain open into 2013.

Landfill life remaining is 53 years

Life remaining at the Southern Illinois landfills is 53 years. Region Three, the Peoria/Quad Cities area has more remaining years: 64. The range of landfill life is from 11 in the Chicago Metropolitan area to 64 years in the Peoria/Quad Cities area, yet the landfill life remaining for all of the state is 26 years.

Marion Ridge Landfill* (Under Development)

County	Williamson
Municipality	Marion
Location	11178 North Skyline Drive
Location 	N/A

*Site is under construction and not yet operating. Estimated life in permitting documents is 20 years. Anticipated site opening could be 2014.

Facility Facts

Identification number	1990555136
Design capacity, cu.yds.	37,150,000*
Total permitted landfill area, acres	358
Permitted disposal area, acres	189
Highest permitted elevation, feet (msl)	640
Years remaining, estimated by landfill	20
Date/year to open -- Date/year to close	N/A - 2029

*Landfills under development report design capacity rather than available capacity. Permit issued to develop site on 7-24-04, but it needs Federal Aviation Administration (FAA) review and action before construction can begin. Anticipated site opening could be 2014.

Waste Received: 2011 and 2012

	TOTAL WASTE ACCEPTED			OUT-OF-STATE WASTE ACCEPTED		
	gate cu. yds.	tons	tons/day	gate cu. yds.	tons	% of total
2011	0	0	0	0	0	0
2012	0	0	0	0	0	0


2012 State of Origin: N/A

Remaining Capacity: Jan. 1, 2012 and Jan. 1, 2013


2012 certified gate cu. yds. (tons)	0	(0)
2013 certified gate cu. yds. (tons)	0	(0)

Contacts

Owner

Kibler Development Corp.
290 S. Main Place, Suite 101
Carol Stream, IL 60188-2476
Contact: Patrick Mazza
 630-653-3700

Operator

Marion Ridge Landfill
290 S. Main Place, Suite 101
Carol Stream, IL 60188-2476
Contact: Joseph Mazza
 630-588-0993

Perry Ridge Landfill Inc.

County	Perry
Municipality	DuQuoin
Location	6305 Sacred Heart Road
Location ☎	618-357-5599

Facility Facts

Identification number	1450105039
Design capacity, cu.yds.	14,872,900
Total permitted landfill area, acres	373
Permitted disposal area, acres	141*
Highest permitted elevation, feet (msl)	516
Years remaining, estimated by landfill	19
Date/year to open -- Date/year to close	3-8-04 - 2032***

*Mod. #17 approved on 6-23-10, waste acceptance for Cell Phase 1B-SW (2.6 acres). ***Years remaining and year to close are based on assumed annual waste disposal rate of 1,000,000 cu. yds. Annual rate of disposal is low, pending business development.

Waste Received: 2011 and 2012

	TOTAL WASTE ACCEPTED			OUT-OF-STATE WASTE ACCEPTED		
	gate cu. yds.	tons	tons/day	gate cu. yds.	tons	% of total
2011	221,913	67,246	259	55,080	16,691	25
2012	246,779	74,782	288	33,067	10,020	13

2012 State of Origin: Illinois, Iowa & Missouri

Remaining Capacity: Jan. 1, 2012 and Jan. 1, 2013

2012 certified gate cu. yds. (tons)	19,354,000	(5,865,000)
2013 certified gate cu. yds. (tons)	19,002,000	(5,758,000)

Contacts

Owner

GERE Properties Inc.
290 S. Main Place, Suite 101
Carol Stream, IL 60188-2476
Contact: Patrick Mazza
☎ 630-653-3700

Operator

Perry Ridge Landfill Inc.
290 S. Main Place, Suite 101
Carol Stream, IL 60188-2476
Contact: Joseph Mazza
☎ 630-588-0993

Saline County Landfill* (Inactive since 2006)

County	Saline
Municipality	Harrisburg
Location	5000 Whitesville Road
Location ☎	N/A

*Inactive since 6-7-06. During 2007 through 2012, the site was not open for business at all.

Facility Facts

Identification number	1658080001
Design capacity, cu.yds.	3,113,575
Total permitted landfill area, acres	53.5
Permitted disposal area, acres	28.9
Highest permitted elevation, feet (msl)	495
Years remaining, estimated by landfill	N/A
Date/year to open -- Date/year to close	9-15-83 - 6-7-06*

*The operator has now submitted to the Agency for review, affidavits for certification of closure (Log nos. 2012-335 & 2012-343) on 7-13-12. These are still under review by the Agency as of 6-30-13.

Waste Received: 2011 and 2012

	TOTAL WASTE ACCEPTED			OUT-OF-STATE WASTE ACCEPTED		
	gate cu. yds.	tons	tons/day	gate cu. yds.	tons	% of total
2011	0	0	0	0	0	0
2012	0	0	0	0	0	0

2012 State of Origin: N/A

Remaining Capacity: Jan. 1, 2012 and Jan. 1, 2013

2012 certified gate cu. yds. (tons)	5,291,000	(1,603,000)
2013 certified gate cu. yds. (tons)	5,291,000	(1,603,000)

Contacts

Owner	Operator
Saline County Landfill Inc.**	Saline County Landfill Inc.**
1700 Holzer Lane	1700 Holzer Lane
Arnold, MO 63010	Arnold, MO 63010
Contact: Dave Vasbinder	Contact: Dave Vasbinder
☎ 636-287-3995	☎ 636-287-3995

**A subsidiary of Allied Waste Industries Inc., 18500 N. Allied Way, Phoenix, AZ 85054, 480-627-2700. The overall parent company is Republic Industries Inc.

Southern Illinois Regional Landfill Inc.

County	Jackson
Municipality	DeSoto
Location	1540 Landfill Road
Location ☎	618-867-2356

Facility Facts

Identification number	0770200002
Design capacity, cu.yds.	45,150,000
Total permitted landfill area, acres	290.5
Permitted disposal area, acres	256.7*
Highest permitted elevation, feet (msl)	560
Years remaining, estimated by landfill	35
Date/year to open -- Date/year to close	1975 - 2047***

*Operational approval of Cell E under Permit Application Log no. 2010-443 was approved on 12-17-10. ***Years remaining and year to close is based upon current waste acceptance rates.

Waste Received: 2011 and 2012

	TOTAL WASTE ACCEPTED			OUT-OF-STATE WASTE ACCEPTED		
	gate cu. yds.	tons	tons/day	gate cu. yds.	tons	% of total
2011	1,155,514	350,156	1,347	216,750	65,682	19
2012	1,166,118	353,369	1,359	42,087	12,754	4

2012 State of Origin: Illinois, Indiana & Missouri

Remaining Capacity: Jan. 1, 2012 and Jan. 1, 2013

2012 certified gate cu. yds. (tons)	41,951,000	(12,712,000)
2013 certified gate cu. yds. (tons)	41,000,000	(12,424,000)

Contacts

Owner

Southern Illinois Regional Landfill Inc.**
 1540 Landfill Road
 DeSoto, IL 62924
 Contact: Gary Pearson
 ☎ 618-867-2356

Operator

Southern Illinois Regional Landfill Inc.**
 1540 Landfill Road
 DeSoto, IL 62924
 Contact: Gary Pearson
 ☎ 618-867-2356

**A subsidiary of Republic Services Inc., 18500 N. Allied Way, Phoenix, AZ 85054, 480-627-2396. Midwest Regional Office: 832 Langsdale Ave., Indianapolis, IN 46202, 317-921-1667.

Sumner Landfill Inc.

County	Lawrence
Municipality	Sumner
Location	10054 4H Road
Location ☎	618-936-9035

Facility Facts

Identification number	1010100002
Design capacity, cu.yds.	4,788,000
Total permitted landfill area, acres	75
Permitted disposal area, acres	42
Highest permitted elevation, feet (msl)	620
Years remaining, estimated by landfill	37
Date/year to open -- Date/year to close	4-1-98 - 2050***

***Years remaining and year to close are based upon current waste acceptance rates. Permit to transfer ownership and operating rights was approved on 5-25-11.

Waste Received: 2011 and 2012

	TOTAL WASTE ACCEPTED			OUT-OF-STATE WASTE ACCEPTED		
	gate cu. yds.	tons	tons/day	gate cu. yds.	tons	% of total
2011	156,305	47,365	182	1,098	333	1
2012	178,672	54,143	208	2,209	669	1

2012 State of Origin: Illinois & Indiana

Remaining Capacity: Jan. 1, 2012 and Jan. 1, 2013

2012 certified gate cu. yds. (tons)	6,875,000	(2,083,000)
2013 certified gate cu. yds. (tons)	6,723,000	(2,037,000)

Contacts

Owner	Operator
Republic Services of Indiana LP** 10054 4H Road Sumner, IL 62466 Contact: Mike Calleja ☎ 618-936-9202	Republic Services of Indiana LP** 10054 4H Road Sumner, IL 62466 Contact: Mike Calleja ☎ 618-936-9202

**A subsidiary of Republic Services Inc., 18500 N. Allied Way, Phoenix, AZ 85054, 480-627-2396. Midwest Regional Office: 832 Langsdale Ave., Indianapolis, IN 46202, 317-921-1667. Change in ownership; as site was purchased on October 21, 2010 from Veolia ES Solid Waste of North America LLC.

Wayne County Landfill Inc.* (Active, now inactive)

County	Wayne
Municipality	Fairfield
Location	State Route 15 West, RR 1
Location ☎	N/A

*Site temporarily ceased accepting waste as of 4-13-12 due to market conditions.

Facility Facts

Identification number	1918040003
Design capacity, cu.yds.	6,239,276.5
Total permitted landfill area, acres	182.7
Permitted disposal area, acres	82.93
Highest permitted elevation, feet (msl)	530
Years remaining, estimated by landfill	67
Date/year to open -- Date/year to close	1989 - 2080*

*Years remaining and year to close are based upon current waste acceptance rates. Permit application to transfer ownership and operating rights is Log no. 2010-448 approved on 12-9-11.

Waste Received: 2011 and 2012

	TOTAL WASTE ACCEPTED			OUT-OF-STATE WASTE ACCEPTED		
	gate cu. yds.	tons	tons/day	gate cu. yds.	tons	% of total
2011	149,386	45,268	174	0	0	0
2012	90,643	27,468	106	0	0	0

2012 State of Origin: Illinois only

Remaining Capacity: Jan. 1, 2012 and Jan. 1, 2013

2012 certified gate cu. yds. (tons)	6,156,000	(1,865,000)
2013 certified gate cu. yds. (tons)	6,074,000	(1,841,000)

Contacts

Owner

Wayne County Landfill Inc.**
State Route 15 West, P.O. Box 214
Fairfield, IL 62837
Contact: Jeremy Poetzsch
☎ 217-391-0636

Operator

Republic Services Inc.
2980 Granger Dr.
Springfield, IL 62707
Contact: Jeremy Poetzsch
☎ 217-391-0636

**A subsidiary of Republic Services Inc., 18500 N. Allied Way, Phoenix, AZ 85054, 480-627-2396. Midwest Regional Office: 832 Langsdale Ave., Indianapolis, IN 46202, 317-921-1667. Change in ownership; as site was purchased on October 21, 2010 from Veolia ES Solid Waste of North America LLC.

West End Disposal Facility

County	Saline
Municipality	Thompsonville
Location	1710 McFarland Road
Location ☎	618-268-9412

Facility Facts

Identification number	1650155005
Design capacity, cu.yds.	14,464,000
Total permitted landfill area, acres	252
Permitted disposal area, acres	125*
Highest permitted elevation, feet (msl)	505
Years remaining, estimated by landfill	29
Date/year to open -- Date/year to close	10-25-02 - 2042***

*Mod. #13 approved on 3-11-09 waste disposal operations of Phase 2, Cell 2. ***Years remaining and year to close are based upon current waste acceptance rates.

Waste Received: 2011 and 2012

	TOTAL WASTE ACCEPTED			OUT-OF-STATE WASTE ACCEPTED		
	gate cu. yds,	tons	tons/day	gate cu. yds.	tons	% of total
2011	202,560	61,382	236	9,783	2,965	5
2012	209,373	63,446	244	4,567	1,384	2

2012 State of Origin: Illinois & Kentucky

Remaining Capacity: Jan. 1, 2012 and Jan. 1, 2013

2012 certified gate cu. yds. (tons)	21,521,000	(6,522,000)
2013 certified gate cu. yds. (tons)	21,320,000	(6,461,000)

Contacts

Owner

Landfill LLC
P.O. Box 657
Harrisburg, IL 62946
Contact: Rick J. Lane
☎ 618-252-0551

Operator

Landfill LLC
1710 McFarland Road
Thompsonville, IL 62890
Contact: Rick J. Lane
☎ 618-268-9412