

Region Seven: Southern Illinois

Region Seven covers the following 22 counties:

The counties of Alexander, Clay, Edwards, Franklin, Gallatin, Hamilton, Hardin, Jackson, Jefferson, Johnson, Lawrence, Massac, Perry, Pope, Pulaski, Richland, Saline, Union, Wabash, Wayne, White and Williamson are located in Region Seven, Southern Illinois.

Landfills

Region Seven's five active landfills accepted just almost 1.9 million gate cubic yards of waste during 2012. This volume was up less than one (0.3) percent, or 5,907 gate cubic yards more than 2011's total. This was the only increase in waste disposed in any of the Regions. One of these five active landfills, Wayne County Landfill Inc., Fairfield, although reporting some waste accepted in 2012, chose to temporarily close on April 13, 2012 due to market conditions.

Southern Illinois Regional Landfill Inc., De Soto, accounted for 61.6 percent of the waste disposed in landfills in the Region during 2012, and was ranked sixteenth in the State's listing of capacity remaining at Illinois' landfills.

Out- of-state waste came to four landfills from four states

Four of these five active landfills accepted waste from four other states: Indiana, Iowa, Kentucky and Missouri.

An amount of 33,067 gate cubic yards (13 percent of its waste stream) came to Perry Ridge Landfill, Du Quoin, from Iowa and Missouri. Of the 1.6 million gate cubic yards of waste received by Southern Illinois Regional Landfill Inc. in 2012, 42,067 gate cubic yards, or four percent, came from the states of Indiana and Missouri.

Two other landfills also accepted wastes from other states. West End Disposal Facility, Thompsonville, accepted 4,567 gate cubic yards, or two percent of its waste, from Kentucky and Sumner Landfill Inc. accepted 2,209 gate cubic yards or one percent of its waste from Indiana.

Only Wayne County Landfill Inc., Fairfield, did not accept any out-of-state waste in 2012

The percentage of imported waste for the Region is 4.0 percent, considerably less than Region Six (St. Louis Metropolitan East), where out-of-state waste comprised 43 percent of total waste disposed in landfills. The statewide average of imported waste for 2012 is 13.5 percent.

Landfill capacity decline reported as 1.7 percent

As of January 1, 2013, the Region's six landfills reported a total capacity of more than 99.4 million gate cubic yards, declining more than 1.7 million gate cubic yards than the previous year. The capacity declined 1.7 percent.

Five other Regions reported decreased capacity at the beginning of 2013: Region One (Northwestern Illinois) reported capacity was down 21.5 percent; Region Six (St. Louis Metropolitan East) also reported an 8.8 percent decline. Region Five (West Central Illinois) reported a 3.2 percent decline; Region Two: (Chicago Metropolitan) reported 1.8 percent decline and Region Seven (Southern Illinois) reported a 1.7 percent decline in capacity.

Ninth-ranked Southern Illinois Regional Landfill Inc. has exactly 41.0 million cubic yards of capacity available. It is the only landfill in Region Seven to rank in the top 10 list for capacity remaining.

Four landfills remained open into 2013, however one closed temporarily in April 2012


The operator of Wayne County Landfill Inc., Fairfield, chose on April 13, 2012 to temporarily close this landfill due to adverse market conditions. Therefore, the "annual figure" for waste disposed in 2012, is actually only a partial year. This business decision was reported to the local inspector and to the press. This landfill continues to be inspected by Wayne County Health Department and Illinois EPA's Regional office in Marion.

The other four landfills in De Soto, DuQuoin, Sumner and Thompsonville remain open into 2013.

Landfill life remaining is 53 years

Life remaining at the Southern Illinois landfills is 53 years. Region Three, the Peoria/Quad Cities area has more remaining years: 64. The range of landfill life is from 11 in the Chicago Metropolitan area to 64 years in the Peoria/Quad Cities area, yet the landfill life remaining for all of the state is 26 years.

Marion Ridge Landfill* (Under Development)

County	Williamson
Municipality	Marion
Location	11178 North Skyline Drive
Location 	N/A

*Site is under construction and not yet operating. Estimated life in permitting documents is 20 years. Anticipated site opening could be 2014.

Facility Facts

Identification number	1990555136
Design capacity, cu.yds.	37,150,000*
Total permitted landfill area, acres	358
Permitted disposal area, acres	189
Highest permitted elevation, feet (msl)	640
Years remaining, estimated by landfill	20
Date/year to open -- Date/year to close	N/A - 2029

*Landfills under development report design capacity rather than available capacity. Permit issued to develop site on 7-24-04, but it needs Federal Aviation Administration (FAA) review and action before construction can begin. Anticipated site opening could be 2014.

Waste Received: 2011 and 2012

	TOTAL WASTE ACCEPTED			OUT-OF-STATE WASTE ACCEPTED		
	gate cu. yds.	tons	tons/day	gate cu. yds.	tons	% of total
2011	0	0	0	0	0	0
2012	0	0	0	0	0	0


2012 State of Origin: N/A

Remaining Capacity: Jan. 1, 2012 and Jan. 1, 2013


2012 certified gate cu. yds. (tons)	0	(0)
2013 certified gate cu. yds. (tons)	0	(0)

Contacts

Owner

Kibler Development Corp.
290 S. Main Place, Suite 101
Carol Stream, IL 60188-2476
Contact: Patrick Mazza
 630-653-3700

Operator

Marion Ridge Landfill
290 S. Main Place, Suite 101
Carol Stream, IL 60188-2476
Contact: Joseph Mazza
 630-588-0993

Perry Ridge Landfill Inc.

County	Perry
Municipality	DuQuoin
Location	6305 Sacred Heart Road
Location ☎	618-357-5599

Facility Facts

Identification number	1450105039
Design capacity, cu.yds.	14,872,900
Total permitted landfill area, acres	373
Permitted disposal area, acres	141*
Highest permitted elevation, feet (msl)	516
Years remaining, estimated by landfill	19
Date/year to open -- Date/year to close	3-8-04 - 2032***

*Mod. #17 approved on 6-23-10, waste acceptance for Cell Phase 1B-SW (2.6 acres). ***Years remaining and year to close are based on assumed annual waste disposal rate of 1,000,000 cu. yds. Annual rate of disposal is low, pending business development.

Waste Received: 2011 and 2012

	TOTAL WASTE ACCEPTED			OUT-OF-STATE WASTE ACCEPTED		
	gate cu. yds.	tons	tons/day	gate cu. yds.	tons	% of total
2011	221,913	67,246	259	55,080	16,691	25
2012	246,779	74,782	288	33,067	10,020	13

2012 State of Origin: Illinois, Iowa & Missouri

Remaining Capacity: Jan. 1, 2012 and Jan. 1, 2013

2012 certified gate cu. yds. (tons)	19,354,000	(5,865,000)
2013 certified gate cu. yds. (tons)	19,002,000	(5,758,000)

Contacts

Owner

GERE Properties Inc.
290 S. Main Place, Suite 101
Carol Stream, IL 60188-2476
Contact: Patrick Mazza
☎ 630-653-3700

Operator

Perry Ridge Landfill Inc.
290 S. Main Place, Suite 101
Carol Stream, IL 60188-2476
Contact: Joseph Mazza
☎ 630-588-0993

Saline County Landfill* (Inactive since 2006)

County	Saline
Municipality	Harrisburg
Location	5000 Whitesville Road
Location ☎	N/A

*Inactive since 6-7-06. During 2007 through 2012, the site was not open for business at all.

Facility Facts

Identification number	1658080001
Design capacity, cu.yds.	3,113,575
Total permitted landfill area, acres	53.5
Permitted disposal area, acres	28.9
Highest permitted elevation, feet (msl)	495
Years remaining, estimated by landfill	N/A
Date/year to open -- Date/year to close	9-15-83 - 6-7-06*

*The operator has now submitted to the Agency for review, affidavits for certification of closure (Log nos. 2012-335 & 2012-343) on 7-13-12. These are still under review by the Agency as of 6-30-13.

Waste Received: 2011 and 2012

	TOTAL WASTE ACCEPTED			OUT-OF-STATE WASTE ACCEPTED		
	gate cu. yds.	tons	tons/day	gate cu. yds.	tons	% of total
2011	0	0	0	0	0	0
2012	0	0	0	0	0	0

2012 State of Origin: N/A

Remaining Capacity: Jan. 1, 2012 and Jan. 1, 2013

2012 certified gate cu. yds. (tons)	5,291,000	(1,603,000)
2013 certified gate cu. yds. (tons)	5,291,000	(1,603,000)

Contacts

Owner	Operator
Saline County Landfill Inc.** 1700 Holzer Lane Arnold, MO 63010 Contact: Dave Vasbinder ☎ 636-287-3995	Saline County Landfill Inc.** 1700 Holzer Lane Arnold, MO 63010 Contact: Dave Vasbinder ☎ 636-287-3995

**A subsidiary of Allied Waste Industries Inc., 18500 N. Allied Way, Phoenix, AZ 85054, 480-627-2700. The overall parent company is Republic Industries Inc.

Southern Illinois Regional Landfill Inc.

County	Jackson
Municipality	DeSoto
Location	1540 Landfill Road
Location ☎	618-867-2356

Facility Facts

Identification number	0770200002
Design capacity, cu.yds.	45,150,000
Total permitted landfill area, acres	290.5
Permitted disposal area, acres	256.7*
Highest permitted elevation, feet (msl)	560
Years remaining, estimated by landfill	35
Date/year to open -- Date/year to close	1975 - 2047***

*Operational approval of Cell E under Permit Application Log no. 2010-443 was approved on 12-17-10. ***Years remaining and year to close is based upon current waste acceptance rates.

Waste Received: 2011 and 2012

	TOTAL WASTE ACCEPTED			OUT-OF-STATE WASTE ACCEPTED		
	gate cu. yds.	tons	tons/day	gate cu. yds.	tons	% of total
2011	1,155,514	350,156	1,347	216,750	65,682	19
2012	1,166,118	353,369	1,359	42,087	12,754	4

2012 State of Origin: Illinois, Indiana & Missouri

Remaining Capacity: Jan. 1, 2012 and Jan. 1, 2013

2012 certified gate cu. yds. (tons)	41,951,000	(12,712,000)
2013 certified gate cu. yds. (tons)	41,000,000	(12,424,000)

Contacts

Owner

Southern Illinois Regional Landfill Inc.**
 1540 Landfill Road
 DeSoto, IL 62924
 Contact: Gary Pearson
 ☎ 618-867-2356

Operator

Southern Illinois Regional Landfill Inc.**
 1540 Landfill Road
 DeSoto, IL 62924
 Contact: Gary Pearson
 ☎ 618-867-2356

**A subsidiary of Republic Services Inc., 18500 N. Allied Way, Phoenix, AZ 85054, 480-627-2396. Midwest Regional Office: 832 Langsdale Ave., Indianapolis, IN 46202, 317-921-1667.

Sumner Landfill Inc.

County	Lawrence
Municipality	Sumner
Location	10054 4H Road
Location ☎	618-936-9035

Facility Facts

Identification number	1010100002
Design capacity, cu.yds.	4,788,000
Total permitted landfill area, acres	75
Permitted disposal area, acres	42
Highest permitted elevation, feet (msl)	620
Years remaining, estimated by landfill	37
Date/year to open -- Date/year to close	4-1-98 - 2050***

***Years remaining and year to close are based upon current waste acceptance rates. Permit to transfer ownership and operating rights was approved on 5-25-11.

Waste Received: 2011 and 2012

	TOTAL WASTE ACCEPTED			OUT-OF-STATE WASTE ACCEPTED		
	gate cu. yds.	tons	tons/day	gate cu. yds.	tons	% of total
2011	156,305	47,365	182	1,098	333	1
2012	178,672	54,143	208	2,209	669	1

2012 State of Origin: Illinois & Indiana

Remaining Capacity: Jan. 1, 2012 and Jan. 1, 2013

2012 certified gate cu. yds. (tons)	6,875,000	(2,083,000)
2013 certified gate cu. yds. (tons)	6,723,000	(2,037,000)

Contacts

Owner	Operator
Republic Services of Indiana LP** 10054 4H Road Sumner, IL 62466 Contact: Mike Calleja ☎ 618-936-9202	Republic Services of Indiana LP** 10054 4H Road Sumner, IL 62466 Contact: Mike Calleja ☎ 618-936-9202

**A subsidiary of Republic Services Inc., 18500 N. Allied Way, Phoenix, AZ 85054, 480-627-2396. Midwest Regional Office: 832 Langsdale Ave., Indianapolis, IN 46202, 317-921-1667. Change in ownership; as site was purchased on October 21, 2010 from Veolia ES Solid Waste of North America LLC.

Wayne County Landfill Inc.* (Active, now inactive)

County	Wayne
Municipality	Fairfield
Location	State Route 15 West, RR 1
Location ☎	N/A

*Site temporarily ceased accepting waste as of 4-13-12 due to market conditions.

Facility Facts

Identification number	1918040003
Design capacity, cu.yds.	6,239,276.5
Total permitted landfill area, acres	182.7
Permitted disposal area, acres	82.93
Highest permitted elevation, feet (msl)	530
Years remaining, estimated by landfill	67
Date/year to open -- Date/year to close	1989 - 2080*

*Years remaining and year to close are based upon current waste acceptance rates. Permit application to transfer ownership and operating rights is Log no. 2010-448 approved on 12-9-11.

Waste Received: 2011 and 2012

	TOTAL WASTE ACCEPTED			OUT-OF-STATE WASTE ACCEPTED		
	gate cu. yds.	tons	tons/day	gate cu. yds.	tons	% of total
2011	149,386	45,268	174	0	0	0
2012	90,643	27,468	106	0	0	0

2012 State of Origin: Illinois only

Remaining Capacity: Jan. 1, 2012 and Jan. 1, 2013

2012 certified gate cu. yds. (tons)	6,156,000	(1,865,000)
2013 certified gate cu. yds. (tons)	6,074,000	(1,841,000)

Contacts

Owner

Wayne County Landfill Inc.**
State Route 15 West, P.O. Box 214
Fairfield, IL 62837
Contact: Jeremy Poetzsch
☎ 217-391-0636

Operator

Republic Services Inc.
2980 Granger Dr.
Springfield, IL 62707
Contact: Jeremy Poetzsch
☎ 217-391-0636

**A subsidiary of Republic Services Inc., 18500 N. Allied Way, Phoenix, AZ 85054, 480-627-2396. Midwest Regional Office: 832 Langsdale Ave., Indianapolis, IN 46202, 317-921-1667. Change in ownership; as site was purchased on October 21, 2010 from Veolia ES Solid Waste of North America LLC.

West End Disposal Facility

County	Saline
Municipality	Thompsonville
Location	1710 McFarland Road
Location ☎	618-268-9412

Facility Facts

Identification number	1650155005
Design capacity, cu.yds.	14,464,000
Total permitted landfill area, acres	252
Permitted disposal area, acres	125*
Highest permitted elevation, feet (msl)	505
Years remaining, estimated by landfill	29
Date/year to open -- Date/year to close	10-25-02 - 2042***

*Mod. #13 approved on 3-11-09 waste disposal operations of Phase 2, Cell 2. ***Years remaining and year to close are based upon current waste acceptance rates.

Waste Received: 2011 and 2012

	TOTAL WASTE ACCEPTED			OUT-OF-STATE WASTE ACCEPTED		
	gate cu. yds,	tons	tons/day	gate cu. yds.	tons	% of total
2011	202,560	61,382	236	9,783	2,965	5
2012	209,373	63,446	244	4,567	1,384	2

2012 State of Origin: Illinois & Kentucky

Remaining Capacity: Jan. 1, 2012 and Jan. 1, 2013

2012 certified gate cu. yds. (tons)	21,521,000	(6,522,000)
2013 certified gate cu. yds. (tons)	21,320,000	(6,461,000)

Contacts

Owner

Landfill LLC
P.O. Box 657
Harrisburg, IL 62946
Contact: Rick J. Lane
☎ 618-252-0551

Operator

Landfill LLC
1710 McFarland Road
Thompsonville, IL 62890
Contact: Rick J. Lane
☎ 618-268-9412