









DIGITAL GLOBE®



LEGEND

-  PROPERTY BOUNDARY
-  ESTIMATED EXTENT OF GROUNDWATER IMPACTS
-  LEAD IN SHALLOW SOILS
-  OILY SOILS
-  TARRY MATERIAL
-  FLOATING HYDROCARBON PRODUCT



SOURCE: DIGITAL GLOBE 2007

FORMER INDIAN REFINERY
LAWRENCEVILLE, ILLINOIS

REMEDIAL INVESTIGATION REPORT
FINDINGS- GENERALIZED CONTAMINANT
SOURCE AREA MAP
(SEPTEMBER 2008)



G:\S\1644\001\mxd\IEPA\Figure.mxd_08.27.2008_scp.ITEM1.CH

Image © 2003 DigitalGlobe