








LEGEND

-  PROPERTY BOUNDARY
-  ESTIMATED EXTENT OF GROUNDWATER IMPACTS (BASED ON ORGANIC COMPOUNDS AS INDICATORS)
-  LEAD IN SHALLOW SOILS
-  OILY SOILS
-  TARRY MATERIAL
-  FREE-PHASE HYDROCARBON



SOURCE: ILLINOIS GEOSPATIAL DATA CLEARINGHOUSE 1998.

FORMER INDIAN REFINERY
LAWRENCEVILLE, ILLINOIS

GENERALIZED CONTAMINANT
SOURCE AREA MAP



Map_GIS_1001/arcmap/arcmap.mxd
Last Modified: 11/20/2008 8:57:02 AM